

**Village of Somers
7511 12th Street
Somers, WI 53171**

**Village Board Meeting
Agenda
Tuesday, August 27th, 2024
5:30 p.m.**

Village Board Meeting:	
Item #	
1	Call to order
2	Pledge of Allegiance
3	Consent and Approval of Minutes of Regular meetings on August 14 th , 2024, Vouchers dated August 15 th , 2024 and August 22 nd , 2024
4	Correspondence: Southeastern Wisconsin Regional Planning Commission Overview
5	Citizens Comments
6	President and Trustee Comments
7	<p>Action on Plan Commission Recommendations (Tropical Smoothie Cafe):</p> <p>a. Request by RCG Somers LLC, 3060 Peachtree Rd NW Ste 400, Atlanta GA 30305 (Owner); Steven Kolber, Kolbrook Design, Inc. (Agent), for rezoning approval for a PUD Planned Unit Development Overlay Dist. to allow for a reduced driveway pavement setback to a side lot line (10' setback required by Ordinance), on Tax Parcel #82-4-222-271-0309, located in the NE ¼ Section 27, T2 N, R22 E, Village of Somers. <i>(For informational purposes only, this property is located on Market Ln. South of the Firestone Complete Auto Care).</i></p>
8	<p>Action on Plan Commission Recommendations (Amy Giles Maurer & Steve Maurer):</p> <p>a. Request by Amy Giles Maurer & Steve Maurer, 257 Old Green Bay Rd, Kenosha, WI 53144 (Owner), for approval of rezoning from A-2 General Agricultural Dist. & C-2 Upland Resource Conservancy Dist. to R-2 Suburban Single-Family Residential Dist., A-2 General Agricultural Dist. & C-2 Upland Resource Conservancy Dist. , on Tax Parcel # 82-4-</p>

	<p>222-021-0231, located in the NE 1/4 of Section 2, T2N, R22E, Village of Somers. <i>(For informational purposes only, this property is located about the 4700 block of 4th Street).</i></p> <p>b. Request by Amy Giles Maurer & Steve Maurer, 257 Old Green Bay Rd, Kenosha, WI 53144 (Owner), for approval of a Certified Survey Map (dated October 24, 2022 by Rick R. Hillmann of Nielsen Madsen & Barber) to subdivide Tax Parcel # 82-4-222-021-0231 into one (1) 21.260-acre Lot, one (1) 1.266-acre Lot, one (1) 1.231-acre Lot, and one (1) 1.318-acre Lot, located in the NE 1/4 of Section 2, T2N, R22E, Village of Somers. <i>(For informational purposes only, this property is located about the 4700 block of 4th Street).</i></p>
9	Action on Operator’s Licenses: Linda Olson
10	Adjourn

I hereby certify that as the designee of the chief elected official of the Village of Somers, I posted this notice of the August 27th, 2024 Village Board Meeting & Agenda in 1 public place & on the Village website.

Dated this 23rd day of August 2024

Wendy Burnette, Clerk-Treasurer

Requests from person with disabilities who need assistance to participate in this meeting should be made to the Clerk’s Office at 262-859-2822 with as much notice as possible. **Notice is hereby given that members of the Village Board may participate telephonically. Notice is hereby given that members of the Town Board may be in attendance for the sole purpose of gathering information. A quorum may be present. However, no Board action will be taken.**

**Village of Somers
Proceedings from the Regular Board Meeting August 14, 2024**

President Stoner called the meeting to order at 5:30 p.m.

President Stoner led the Pledge of Allegiance.

Present: President Stoner, Trustees Ben Harbach, Joe Smith, and Karl Ostby. Trustee Jackie Nelson, Jack Aupperle, and Scott Fredrick were absent. Also present: Administrator Jason Peters, Clerk/Treasurer Wendy Burnette, and Assistant to the Administrator Kevin Poirier.

Consent and Approval of Minutes of Regular meetings on July 23rd, 2024, Vouchers dated July 25th, 2024, August 1st, 2024, and August 8th, 2024 & July 2024 ACH Payments, July 2024 Building Report and July 2024 Investment Report

Trustee Ostby moved to approve the Minutes of Regular meetings on July 23rd, 2024, Vouchers dated July 25th, 2024, August 1st, 2024, and August 8th, 2024 & July 2024 ACH Payments, July 2024 Building Report and July 2024 Investment Report

Seconded by Trustee Harbach.

Trustee Harbach questioned the double payments for League of WI Municipalities. Administration will look into the description of the payment.

Motion carried. 4-0 vote.

Correspondence

None

Citizen Comments

Mr. Gregg Sinnen, 750 Green Bay Road, Kenosha, WI commented on how well the new auditorium looked and wanted to congratulate everyone on a great job.

President and Trustee Comments

The Board congratulated Assistant Administrator Kevin Poirier, Trustee Nelson and Administrator Peters for the outstanding job coordinating the remodeling of the auditorium.

President Stoner spoke about the huge number of traffic accidents within the Village. He would like to purchase 4 moving radars that will stay in the Village cars and would like this topic to go on a work session.

Action on proposed Resolution 2024-007, A Resolution adopting the Kenosha County Hazard Mitigation Plan

Trustee Harbach moved to approve the Resolution 2024-007, A Resolution adopting the Kenosha County Hazard Mitigation Plan

Seconded by Trustee Ostby. Motion carried. 4-0 vote.

Action on application for Class “B” (Picnic) Beer License from Hyslop Foundation DBA Hawthorn Hollow Nature Sanctuary & Arboretum, located at 880 Green Bay Road for their Walk in the Woods Art Fair on September 7, 2024 and request to waive fees.

Trustee Harbach moved to approve the application for Class “B” (Picnic) Beer License from Hyslop Foundation DBA Hawthorn Hollow Nature Sanctuary & Arboretum, located at 880 Green Bay Road for their Walk in the Woods Art Fair on September 7, 2024 and request to waive fees.

Seconded by Trustee Smith. Motion carried 4-0 vote.

Action on Cigarette and Tobacco License Application for Petrifying Springs Golf Course

Trustee Harbach moved to approve the Cigarette and Tobacco License Application for Petrifying Springs Golf Course

Seconded by Trustee Ostby. Motion carried. 4-0 vote.

Action on proposed Yearly Cabaret License Application for HobNob Restaurant

Trustee Ostby moved to approve the Yearly Cabaret License Application for HobNob Restaurant located at 277 S Sheridan Road.

Seconded by Trustee Harbach. Motion carried. 4-0 vote.

Action on request for partial payment #7 and #8 from August Winters & Sons, Inc in the amount of \$284,200.00 for work on the 45th Avenue Lift Station and 63rd Avenue Lift Station 2023 UD #1 Capital Improvement Project

Trustee Harbach moved to approve the partial payment #7 and #8 from August Winters & Sons, Inc in the amount of \$284,200.00 for work on the 45th Avenue Lift Station and 63rd Avenue Lift Station 2023 UD #1 Capital Improvement Project

Seconded by Trustee Smith.

President Stoner congratulated the Village Engineer and Superintendent for a job well done coordinating this project and resolving any residents’ questions or problems.

Motion carried 4-0 vote

Action on request for partial payment #1 from Bukacek Construction in the amount of \$264,293.00 for work on the 2024 CIP Auditorium Rehabilitation and Auditorium Audio/Video projects

Trustee Ostby moved to approve partial payment #1 from Bukacek Construction in the amount of \$264,293.00 for work on the 2024 CIP Auditorium Rehabilitation and Auditorium Audio/Video projects.

Seconded by Trustee Smith.

Trustee Harbach asked if we were going to meet our budget amount for this project. Administrator Peters mentioned that we should be under budget.

Motion carried 4-0 vote.

Action on Operator's License for Linda Olson

Trustee Harbach moved to approve Operator's License for Linda Olson

Seconded by Trustee Ostby.

Trustee Harbach moved to table operator's license for Linda Olson indicating he would like to speak with her.

Seconded by Trustee Ostby

Clerk Burnette asked the board when they would like Ms. Olson back. They would like her to attend the next work session.

Motion carried 4-0 vote

Action on Operator's Licenses: Karansinh Vaghela, Ektaba Vaghela, Patricia Luna, William Harris, Jordan Miller, Paula Bianchi, Ted Gement and Destanie Peterson

Trustee Harbach moved to approve Operator's Licenses: Karansinh Vaghela, Ektaba Vaghela, Patricia Luna, William Harris, Jordan Miller, Paula Bianchi, Ted Gement and Destanie Peterson.

Seconded by Trustee Smith

Adjourn

Trustee Harbach moved to Adjourn at 5:48 pm.

Seconded by Trustee Smith. Motion carried. 4-0 vote

Drafted this 20th day of August by Wendy Burnette Clerk/Treasurer
These minutes are not official until approved by the Village Board.

Check Date	Bank	Check	Vendor	Vendor Name	Amount
Bank POOL POOLED CASH					
08/15/2024	POOL	213 (E)	SAMSMC	SAM'S CLUB MC/SYNCB	88.28
08/15/2024	POOL	214 (E)	VERIZON	VERIZON WIRELESS	329.42
08/15/2024	POOL	63710	HOP001	ANDREA & ORENDORFF LLP	8,283.45
08/15/2024	POOL	63711	CENTURYL	CENTURYLINK	16.44
08/15/2024	POOL	63712	UHS001	FROEDTERT SOUTH INC	104.00
08/15/2024	POOL	63713	KCSHERIF	KENOSHA CO SHERIFF DEPT	64,823.48
08/15/2024	POOL	63714	MCPMAHON	MCPMAHON ASSOCIATES INC	11,991.39
08/15/2024	POOL	63715	PAY001	PAYNE & DOLAN INC	127.40
08/15/2024	POOL	63716	WEE001	WE ENERGIES	9.87
08/15/2024	POOL	63717	WEE001	WE ENERGIES	143.67
08/15/2024	POOL	63718	WEE002	WE ENERGIES	1,611.27

POOL TOTALS:

Total of 11 Checks:	87,528.67
Less 0 Void Checks:	0.00
Total of 11 Disbursements:	<u>87,528.67</u>

Check Date	Bank	Check	Vendor	Vendor Name	Amount
Bank POOL POOLED CASH					
08/22/2024	POOL	215 (E)	HINCKLEY	HINCKLEY SPRINGS	40.96
08/22/2024	POOL	216 (E)	KWIKTRIP	KWIK TRIP INC	6,749.18
08/22/2024	POOL	217 (E)	WID002	WI DEPT OF JUSTICE	224.00
08/22/2024	POOL	63725	ALLHANDS	ALL HANDS FIRE EQUIPMENT LLC	692.14
08/22/2024	POOL	63726	AUGUST	AUGUST WINTER & SONS INC	284,200.00
08/22/2024	POOL	63727	BEA001	BEAR GRAPHICS INC	84.06
08/22/2024	POOL	63728	BTM001	BOUND TREE MEDICAL LLC	1,878.50
08/22/2024	POOL	63729	BUKACEK	BUKACEK CONSTRUCTION GROUP INC	264,293.00
08/22/2024	POOL	63730	SPECTRUM	CHARTER COMMUNICATIONS	139.98
08/22/2024	POOL	63731	CFS001	CONSERV FS, INC	368.52
08/22/2024	POOL	63732	CUMMINS	CUMMINS SALES & SERVICE	10,490.83
08/22/2024	POOL	63733	FENNER	ELIJAH FENNER	229.00
08/22/2024	POOL	63734	UHS001	FROEDTERT SOUTH INC	82.10
08/22/2024	POOL	63735	JCLICHT	JC LICHT LLC	8.38
08/22/2024	POOL	63736	JEF001	JEFFERSON FIRE & SAFETY INC	65.00
08/22/2024	POOL	63737	JXPETER	JX TRUCK CENTER - WADSWORTH	136,730.69
08/22/2024	POOL	63738	JXPETER	JX TRUCK CENTER - WADSWORTH	147,822.98
08/22/2024	POOL	63739	KWU002	KENOSHA WATER UTILITY	42.00
08/22/2024	POOL	63740	POIRIER	KEVIN POIRIER	2,356.55
08/22/2024	POOL	63741	LOR001	LORENZ EXCAVATING & TOP-SOIL	120.00
08/22/2024	POOL	63742	MEN002	MENARDS - KENOSHA	10.88
08/22/2024	POOL	63743	MEN001	MENARDS - RACINE	87.02
08/22/2024	POOL	63744	NAP001	NAPA AUTO PARTS	107.51
08/22/2024	POOL	63745	PSC001	PUBLIC SERVICE COMMISSION OF WI	131.70
08/22/2024	POOL	63746	QUADIENT	QUADIENT FINANCE USA INC	500.00
08/22/2024	POOL	63747	R&RINS	R & R INSURANCE SERVICES INC	19,364.00
08/22/2024	POOL	63748	RICOHUSA	RICOH USA, INC	193.43
08/22/2024	POOL	63749	NAYLOR	SAMONE NAYLOR	16.87
08/22/2024	POOL	63750	SECUREFIRE	SECURE FIRE & SAFETY LLC	750.07
08/22/2024	POOL	63751	STAPLEAD	STAPLES	101.04
08/22/2024	POOL	63752	TKITZ	TIMOTHY KITZMAN	123.75
08/22/2024	POOL	63753	USA001	USABLUEBOOK	104.40
08/22/2024	POOL	63754	WEE001	WE ENERGIES	75.06
08/22/2024	POOL	63755	WEE001	WE ENERGIES	180.45
08/22/2024	POOL	63756	WEE001	WE ENERGIES	386.77
08/22/2024	POOL	63757	WEE001	WE ENERGIES	9,397.57
08/22/2024	POOL	63758	WEE001	WE ENERGIES	120.50

POOL TOTALS:

Total of 37 Checks:	888,268.89
Less 0 Void Checks:	0.00
Total of 37 Disbursements:	888,268.89

Wendy Burnette

From: Samantha Kerkman <Samantha.Kerkman@kenoshacountywi.gov>
Sent: Monday, August 19, 2024 5:01 PM
To: Samantha Kerkman
Subject: FW: KRM communications
Attachments: SEWRPC one-pager.docx; RE_ KRM Communication.pdf; Mayor Mason Correspondence.pdf

Greetings Partners in Government,

I'd like to share with you the attached one-page Southeastern Wisconsin Regional Planning Commission overview and two records of correspondence related to Kenosha County administration's effort to open lines of communication and seek answers to questions related to the City of Racine's \$5M grant for a Kenosha-Racine-Milwaukee rail feasibility study.

This includes the letter sent to Mayor Cory Mason on Monday, Aug. 12 and the response received from him today, as well as the email sent to Stephanie Hacker, Executive Director of SEWRPC, and her response. The questions to each varied. The response from the Mayor did not include answers. Rather, Mayor Mason deferred to SEWRPC.

Please don't hesitate to reach out with any questions or input related to this topic or any other issues of shared interest.

Best Regards,
Samantha

--



Samantha Kerkman
KENOSHA COUNTY EXECUTIVE

1010 56th St., Kenosha, WI 53140
262-653-2600

Southeastern Wisconsin Regional Planning Commission Overview

The Southeastern Wisconsin Regional Planning Commission is the planning agency that serves the seven-county, southeastern Wisconsin region. It is the federally designated Metropolitan Planning Organization (MPO).

Commission staff (environmental, transportation and water quality engineers, planners, surveyors and technical experts) assists communities in this region with multi-jurisdictional planning initiatives.

The staff directory can be found at: <https://www.sewrpc.org/About-Us/Staffing>

Funding

Basic financial support for the Commission's work is provided by a regional tax levy and State and Federal funding. Additional funding comes from service agreements for work formally requested by a city, village, or town.

For more on funding visit: <https://www.sewrpc.org/About-Us/Budget-and-Funding>

Organizational Structure

The Commission is governed by 21 commissioners who also make up three standing committees. The standing committees are: the Executive Committee; Planning and Research Committee; and Intergovernmental Public Relations Committee. These committees are further assisted by advisory committees comprised of public officials, agency representatives and interested individuals.

Kenosha County has 3 representatives on the SEWRPC Board of Commissioners. They are:

- Amy Maurer, appointed by the County Executive
- John Holloway, appointed by the County Executive
- Robert Pitts, appointed by the Governor

For more on Commissioners/Committees visit: <https://www.sewrpc.org/About-Us/Commissioners-and-Committees>

Previous KRM Involvement

A Kenosha-Racine-Milwaukee (KRM) document archive is available on the SEWRPC website. It can be found at:

<https://www.sewrpc.org/SEWRPCFiles/ArchiveSite/KRMonline/pdf/KRMonline---Archive-Website.pdf>

Point of Contact

Per SEWRPC Executive Director Stephanie Hacker, Eric Lynde, Chief Special Projects Planner, is the staffer who is serving as the point of contact with the city for this study. Eric can be reached at: 262-953-3222

From: Samantha Kerkman <Samantha.Kerkman@kenoshacountywi.gov>

Sent: Monday, August 12, 2024 12:18 PM

To: Hacker, Stephanie <shacker@sewrpc.org>

Cc: john.holloway@townofparis.org; amymaurerofsomers@gmail.com; Andy Buehler <Andy.Buehler@kenoshacountywi.gov>

Subject: KRM Communication

You don't often get email from samantha.kerkman@kenoshacountywi.gov. [Learn why this is important](#)

CAUTION: This e-mail originated from outside the Commission. Do not click links or open attachments unless you recognize the sender and know the content is safe.

Hi Stephanie –

I am reaching out to open the lines of communication with SEWRPC regarding the KRM feasibility study being conducted as part of a city of Racine grant award.

Please share what role SEWRPC is taking in the process, what interactions SEWRPC has had with interested parties thus far, and whom from Kenosha County has been involved.

As one of the counties that provides financial support to SEWRPC for planning services, I am disappointed information has yet to be shared with county administration. Please feel free to use this email to copy me in correspondence moving forward.

Thank you for your collaborative planning efforts on behalf of taxpayers in our region,

Samantha

CC'd: Robert Pitts, John Holloway, Amy Maurer, Andy Buehler

From: Hacker, Stephanie <shacker@sewrpc.org>
Sent: Monday, August 12, 2024 1:22 PM
To: Samantha Kerkman <Samantha.Kerkman@kenoshacountywi.gov>
Cc: john.holloway@townofparis.org; amymaurerofsomers@gmail.com; Andy Buehler <Andy.Buehler@kenoshacountywi.gov>; Lynde, Eric D. <elynde@sewrpc.org>
Subject: RE: KRM Communication

Caution: This email originated from outside the organization. Do not click links or open attachments unless you recognize and trust the sender.


Samantha,

Good afternoon! Your ears are ringing. During a break in today's KRM Steering Committee meeting, Eric Lynde (copied) and I were catching up with City of Racine staff regarding their communication efforts for the Study. Eric is our point of contact with the City for this Study, and was out of the office last week. While the next steps from today's discussion roll forward, let me share a few initial highlights based on your inquiry:

- Role: We are playing a supportive role to the City of Racine in launching the Study; this arrangement encourages collaboration regarding communication.
- Interactions with Interested Parties: With the many interactions on this topic that may have included Commission staff, please help us prepare a response that is useful to you. A list of interactions between agency staff and parties in the Kenosha County area? Other?
- Kenosha County Involvement: I will direct this question to Eric so he can discuss with City staff.
- General Highlights:
 - Our Executive Committee receives work progress reports during regular meetings, typically monthly; Commissioners typically receive work progress reports during regular meetings, typically quarterly. These reports include the agency's support work on KRM as work is undertaken.
 - Eric and I will ensure that our new website has a readily accessible webpage conveying our current support work on the Study.
- The City has hired consultant teams for the Study that include a communications firm. I understand they are onboarding and preparing materials as I write. We need to be cognizant of aligning our communication with the timing of their deliverables.
- We, too, look forward to sharing consistent and robust communication with you and the six other counties we serve.
- Expanding this conversation to Mayor Mason and Trevor Jung in the City of Racine can benefit our exchange.

I understand your disappointment, and consider it fuel for advancing communication about the Study. Commission staff will continue to address communication with a sense of urgency.

Sincerely,
Stephanie

 Stephanie Hacker | Executive Director

**VILLAGE OF SOMERS
VILLAGE BOARD
MEETING ITEM MEMORANDUM**

MEETING DATE: August 27th, 2024

TO: Village President Stoner and Village Trustees

PREPARED BY: Jason J. Peters, Administrator

AGENDA ITEM: #7 Action on Plan Commission Recommendations (Tropical Smoothie Cafe):

- a. Request by RCG Somers LLC, 3060 Peachtree Rd NW Ste 400, Atlanta GA 30305 (Owner); Steven Kolber, Kolbrook Design, Inc. (Agent), for rezoning approval for a PUD Planned Unit Development Overlay Dist. to allow for a reduced driveway pavement setback to a side lot line (10' setback required by Ordinance), on Tax Parcel #82-4-222-271-0309, located in the NE ¼ Section 27, T2 N, R22 E, Village of Somers. *(For informational purposes only, this property is located on Market Ln. South of the Firestone Complete Auto Care).*

BACKGROUND:

Staff met with Salem Najjar of the SERVE Hospitality Group in the fall of 2023. Kolbrook Design (herein referred to as the Applicant) has served as Mr. Najjar's agent in the design of the building. The Applicant wishes to bring a new commercial building to the Market Square area. The proposal is for a multi-tenant building, with a Tropical Smoothie Café as the anchor tenant. <https://www.tropicalsmoothiecafe.com/> The project is due south of the Firestone building.

PRIOR ACTION TAKEN:

Their original request for a CUP for outdoor dining, site plan/exterior fenestration and development agreement was heard by the Plan Commission on April 8th. The Board reviewed the original request on April 16th and it was approved at our April 23rd Board meeting.

Subsequent to their approval, Staff had discussions with the developer regarding the development agreement. During these discussions, the Developer requested that their

existing shared driveway to the north would need to be slightly moved to the south. This would cause the southern driveway to be moved closer to the southern lot line. To accomplish this, they would need to ask for deviation from Section ZN 3.06(3)(j) of the zoning ordinance (which states that parking spaces and driveways shall be a minimum of 10 feet from all rear and side lot lines) to allow for a 5-foot driveway setback from the south side lot line. The only way this could be achieved would be through a PUD request.

The Plan Commission met again on August 12th to review the Developer's application for a PUD overlay. The requisite public hearing was held. There were no public comments. The Plan Commission's recommendation (5-0) was to approve the request for a PUD to allow for allow for a 5-foot driveway setback from the south side lot line.

The Board reviewed this request at our August 20th Work Session. At this Work Session the Developer provided Chief Andersen a diagram showing the turn radiuses for the road locations.

SUGGESTED ACTION/ACTION REQUESTED/COMMENTS:

In the event that the Village Board agrees with the suggested action, a suggested motion to approve would be as follows:

“Motion to approve request by RCG Somers LLC, 3060 Peachtree Rd NW Ste 400, Atlanta GA 30305 (Owner); Steven Kolber, Kolbrook Design, Inc. (Agent), for rezoning approval for a PUD Planned Unit Development Overlay Dist. to allow for a reduced driveway pavement setback to a side lot line (10' setback required by Ordinance), on Tax Parcel #82-4-222-271-0309, located in the NE ¼ Section 27, T2 N, R22 E, Village of Somers, subject to the following conditions:

- 1. Subject to final plans being reviewed and approved by Village Planning;*
- 2. Subject to final plans being reviewed and approved by Village Engineer; and*
- 3. Execution of a Developer's Agreement between the Village of Somers and Somers Venture, LLC.”*

ATTACHMENTS:

Planning and Zoning Memo to Plan Commission dated August 1st, 2024

Plan Commission Minutes – Highlighted

Rezoning/PUD Application

Turn Radiuses



COUNTY OF KENOSHA

Division of Planning & Development

Andy M. Buehler, Director
Division of Planning & Development
19600 75th Street, Suite 185-3
Bristol, WI 53104-9772
(262) 857-1895

TO: Village of Somers Plan Commission
FROM: Luke Godshall, Kenosha County Planning & Development
APPLN DATE: 06-18-24
RPT DATE: 08-01-24
MTG DATE: 08-12-24
RE: Tropical Smoothie Café – Reduced Pavement Setback

BACKGROUND:

1. Petitioner/Agent: Steven Kolber, Kolbrook Design, Inc.
2. Property Owner: RCG SOMERS LLC
3. Location/Address: Lot 9, Somers Market Center subdivision
4. Tax key Number(s): 82-4-222-271-0309
5. Area: 2.12 acres
6. Existing Zoning: B-4 Planned Business District w/ PUD Planned Unit Development Overlay District
7. Proposed Zoning: B-4 Planned Business District w/ PUD Planned Unit Development Overlay District

OVERVIEW:

The Petitioner proposes to develop tax parcel #82-4-222-271-0309 (Lot 9 of Somers Market Center) with a 5,130 sq. ft. multi-tenant building for a Tropical Smoothie Café and two additional tenants, with a drive through and outside dining area.

Since having presented this project to the Plan Commission in April 2024, site plan modifications have been made and the Petitioner is seeking approval of a PUD overlay to allow for a reduced paved drive setback from the south lot line.

PLANNER COMMENTS:

It should be noted that two revised site plans have been submitted: one site plan prepared by kolbrook design (dated 5-29-24) was submitted with the PUD rezoning application on June 18, 2024, and a subsequent site plan prepared by Jahnke & Jahnke Associates, LLC (dated 6-27-24) was sent via e-mail on July 24, 2024. Both site plans are included as attachments to this memo.

The Petitioner has revised the site plan to account for the existing shared driveway which serves Lot 7, Lot 8 (Firestone), and Lot 9 (Tropical Smoothie Café) of Somers Market Center. Due to the shared driveway being partially located on the north side of the Tropical Smoothie Café lot, the proposed site improvements have been shifted southwards causing the southern drive to be closer than 10' from the south lot line. To allow this, the Petitioner is requesting a PUD approval to allow a deviation from Section ZN 3.06(3)(j) of the zoning ordinance (which states that parking spaces and driveways shall be a minimum of 10 feet from all rear and side lot lines) to allow for a 5 foot driveway setback from the south side lot line. All other parking and driveway areas are shown to meet minimum setback requirements.

The originally-submitted site plan (first reviewed by Plan Commission on April 8, 2024) included a driveway stub at the southwestern portion of the site to the south lot line for a future connection into the neighboring parcel to the south (parcel # 82-4-222-271-0110). Though that stub has been removed from the revised site plans, the Petitioner has indicated to staff they still intend to provide a cross-access connection into the neighboring property to the south once that property is ready to be developed. That connection is now envisioned to be at the southeastern portion of the property, which would allow for a natural extension of the drive aisle that runs along the east side of the Tropical Smoothie Café site.

STAFF RECOMMENDATION:

Should the Plan Commission choose to recommend approval of the submitted application, staff would recommend the following:

1. That a motion to approve the submitted rezoning application w/ PUD overlay should recognize the requested zoning ordinance deviation from Section ZN 3.06(3)(j), which states that parking spaces and driveways shall be a minimum of 10 feet from all rear and side lot lines, to allow for a driveway to be located a minimum of 5 feet from the side lot line:



Village of Somers
Proceeding from the Village Plan
Commission Meeting
Aug. 12, 2024

1. Call to Order

Chairman Stoner called the meeting to order at 5:30 p.m.

Present:

- Chairman George **Stoner**
- Commissioner Troy **Steege**
- Commissioner Vinnie **Chambers**
- Commissioner Don **Boxx**
- Commissioner Jerry **Romanowski**
- Alternate Pat **Juliana** (late)

Absent:

- Commissioner Gregg **Thompson**
- Commissioner Michael **DeLuca**

Staff present in person: Administrator Jason Peters, Assistant to the Administrator Kevin Poirier.
Kenosha County Planner: Luke Godshall
Engineer Brett Biwer
Other: Gregg Sinnen

2. Pledge of Allegiance

Chairman Stoner led everyone in the Pledge of Allegiance.

3. Approve Minutes of July 8, 2024.

Commissioner Boxx moved to approve to the minutes.

Seconded by Commissioner Steege.

Motion carried. 5-0 vote.

4. Correspondence

None

5. Citizen Comments

None

6. **Rezone with PUD:**

Public Hearing and Action on Request by: RCG Somers LLC, 3060 Peachtree Rd NW Ste 400, Atlanta GA 30305 (Owner); Steven Kolber, Kolbrook Design, Inc. (Agent), requesting a rezoning approval for a PUD Planned Unit Development Overlay Dist. to allow for a reduced driveway pavement setback to a side lot line (10' setback required by Ordinance), on Tax Parcel #82-4-222-271-0309, located in the NE ¼ Section 27, T2 N, R22 E, Village of Somers. *(For informational purposes only, this property is located on Market Ln. South of the Firestone Complete Auto Care).*

Kenosha County Planner Luke Godshall explains that the only change is the site plan due to the utility easement from the utility. That pushed the driveway south and it is now five feet from the property line.

Public comments: None

Commissioner Boxx makes a motion to approve

Commissioner Chambers seconds the motion

Motion carried. 5-0.

7. **Rezone:**

Public Hearing and Action on Request by: Amy Giles Maurer & Steve Maurer, 257 Old Green Bay Rd, Kenosha, WI 53144 (Owner), requests a rezoning from A-2 General Agricultural Dist. & C-2 Upland Resource Conservancy Dist. to R-2 Suburban Single-Family Residential Dist., A-2 General Agricultural Dist. & C-2 Upland Resource Conservancy Dist. , on Tax Parcel # 82-4-222-021-0231, located in the NE 1/4 of Section 2, T2N, R22E, Village of Somers *(For informational purposes only, this property is located about the 4700 block of 4th Street)* subject to following condition:

- Village of Somers receiving approval from Kenosha Water Utility under the 2005 2005 Utility Agreement to develop proposed lots with private sanitary sewer and private wells.

Commissioner Boxx makes a motion to approve.

Commissioner Chambers seconds the motion

Public comments:

Sharon Geibel – 311 Old Green Bay Road

Ms. Geibel asks whether the northern part of the Maurers' property will become a subdivision and asks how new residents would access the property. She mentions that she and her neighbor to the south are served by a joint well that goes through the Maurers' narrow strip of land between her property and her neighbor's. She asks whether that would be used for an access road. She also mentions water runoffs from the Maurer's property through her neighbor's property onto her own and that she frequently sees standing water in the ditch on Highway 31.

Kenosha County Planner Luke Godshall explains that Village roads are 66 feet wide and that strip is less than that. If an access road to the property was needed, it would likely connect to 4th Street.

President Stoner explains the challenges required to bring the necessary utilities to the property should a subdivision be built on the northern part of the Maurer property.

Joe Werwie – 4428 4th Street

Mr. Werwie brings up concerns about the utilities to the property.

President Stoner explains the challenges to bring water and sewer to the property again and the different utility districts.

Owner Amy Giles-Maurer clarifies that what is presented to the Plan Commission is only three lots on the south side of the property, about an acre each, not a subdivision.

President Stoner closes the Public Hearing.

Village Administrator Peters reminds everyone that the documents for the meeting are available on the Village website ahead of the meeting and that residents are always welcome to call if they have any questions

Commissioner Boxx abstains.

Motion carried. 5-0.

8. Land Division (Certified Survey Map):

Discussion and Action on Request by: Amy Giles Maurer & Steve Maurer, 257 Old Green Bay Rd, Kenosha, WI 53144 (Owner), requests approval of a Certified Survey Map (dated October 24, 2022 by Rick R. Hillmann of Nielsen Madsen & Barber) to subdivide Tax Parcel # 82-4-222-021-0231 into one (1) 21.260-acre Lot, one (1) 1.266-acre Lot, one (1) 1.231-acre Lot, and one (1) 1.318-acre Lot, located in the NE 1/4 of

Section 2, T2N, R22E, Village of Somers. *(For informational purposes only, this property is located about the 4700 block of 4th Street).*

Commissioner Steege makes a motion to approve request by Amy Giles Maurer & Steve Maurer, 257 Old Green Bay Rd, Kenosha, WI 53144 (Owner), for approval of a Certified Survey Map (dated October 24, 2022 by Rick R. Hillmann of Nielsen Madsen & Barber) to subdivide Tax Parcel # 82-4-222-021-0231 into one (1) 21.260-acre Lot, one (1) 1.266-acre Lot, one (1) 1.231-acre Lot, and one (1) 1.318-acre Lot, located in the NE 1/4 of Section 2, T2N, R22E, Village of Somers: subject to the following conditions:

- Village of Somers receiving approval from Kenosha Water Utility under the 2005 2005 Utility Agreement to develop proposed lots with private sanitary sewer and private wells.

Commissioner Chambers seconds the motion

Commissioner Boxx abstains.

Motion carried. 5-0.

9. Adjourn

President Stoner moved to adjourn.
Seconded by Commissioner Boxx.

Motion carried 6-0 vote.

Drafted Aug. 13, 2024.

These minutes are not official until approved by the Plan Commission. Submitted by Assistant to the Administrator/Communication Specialist Kevin Poirier



VILLAGE OF SOMERS


Department of Planning and Development

REZONING APPLICATION

(a) Property Owner's Name:

RCG Somers LLC

Print Name: Wilkes J. Graham

Signature: 

Mailing Address: 3060 Peachtree Road, NW, Suite 400

City: Atlanta

State: GA

Zip: 30305

Phone Number: (404) 665-1138

E-mail (optional):

Note: Unless the property owner's signature can be obtained in the above space, a letter of agent status **signed** by the legal property owner **must** be submitted if you are a tenant, leaseholder, or authorized agent representing the legal owner, allowing you to act on their behalf.

(b) Agent's Name (if applicable):

Print Name: Steven Kolber

Signature: 

Business Name: Kolbrook Design

Mailing Address: 828 Davis Street

City: Evanston

State: IL

Zip: 60085

Phone Number: 630-300-4699

E-mail (optional): skolber@kolbrook.com

(c) Tax key number(s) of property to be rezoned:

~~80-4-222-271-0309~~

82-4-222-271-0309

Property Address of property to be rezoned:

TBD

(d) Proposed use (a statement of the type, extent, area, etc. of any development project):

We are looking to create an additional PUD overlay to have the edge of what will be a future shared drive on the south end of the property to be at 5'-0" from the property in lieu of 10'-0" per what is required by ordinance.

REZONING APPLICATION

(e) Check the box next to any and all of the **existing** zoning district classifications present on the subject property:

<input type="checkbox"/> A-1 Agricultural Preservation District	<input type="checkbox"/> B-1 Neighborhood Business District
<input type="checkbox"/> A-2 General Agricultural District	<input type="checkbox"/> B-2 Community Business District
<input type="checkbox"/> A-3 Agricultural Related Manufacturing, Warehousing and Marketing District	<input type="checkbox"/> B-3 Highway Business District
<input type="checkbox"/> A-4 Agricultural Land Holding District	<input checked="" type="checkbox"/> B-4 Planned Business District
<input type="checkbox"/> AE-1 Agricultural Equestrian Cluster Single-Family District	<input type="checkbox"/> B-5 Wholesale Trade and Warehousing District
<input type="checkbox"/> R-1 Rural Residential District	<input type="checkbox"/> BP-1 Business Park District
<input type="checkbox"/> R-2 Suburban Single-Family Residential District	<input type="checkbox"/> B-94 Interstate Highway 94 Special Use Business District
<input type="checkbox"/> R-3 Urban Single-Family Residential District	<input type="checkbox"/> M-1 Limited Manufacturing District
<input type="checkbox"/> R-4 Urban Single-Family Residential District	<input type="checkbox"/> M-2 Heavy Manufacturing District
<input type="checkbox"/> R-4.5 Urban Single-Family Residential District	<input type="checkbox"/> M-3 Mineral Extraction District
<input type="checkbox"/> R-5 Urban Single-Family Residential District	<input type="checkbox"/> M-4 Sanitary Landfill and Hazardous Waste Disposal District
<input type="checkbox"/> R-6 Urban Single-Family Residential District	<input type="checkbox"/> I-1 Institutional District
<input type="checkbox"/> R-7 Suburban Two-Family and Three-Family Residential District	<input type="checkbox"/> PR-1 Park-Recreational District
<input type="checkbox"/> R-8 Urban Two-Family Residential District	<input type="checkbox"/> C-1 Lowland Resource Conservancy District
<input type="checkbox"/> R-9 Multiple-Family Residential District	<input type="checkbox"/> C-2 Upland Resource Conservancy District
<input type="checkbox"/> R-10 Multiple-Family Residential District	<input type="checkbox"/> FPO Floodplain Overlay District
<input type="checkbox"/> R-11 Multiple-Family Residential District	<input checked="" type="checkbox"/> PUD Planned Unit Development Overlay District
<input type="checkbox"/> R-12 Mobile Home/Manufactured Home Park-Subdivision District	<input type="checkbox"/> AO Airport Overlay District
	<input type="checkbox"/> RC Rural Cluster Development Overlay District

(f) Check the box next to any and all of the **proposed** zoning district classifications proposed for the subject property:

<input type="checkbox"/> A-1 Agricultural Preservation District	<input type="checkbox"/> B-1 Neighborhood Business District
<input type="checkbox"/> A-2 General Agricultural District	<input type="checkbox"/> B-2 Community Business District
<input type="checkbox"/> A-3 Agricultural Related Manufacturing, Warehousing and Marketing District	<input type="checkbox"/> B-3 Highway Business District
<input type="checkbox"/> A-4 Agricultural Land Holding District	<input checked="" type="checkbox"/> B-4 Planned Business District
<input type="checkbox"/> AE-1 Agricultural Equestrian Cluster Single-Family District	<input type="checkbox"/> B-5 Wholesale Trade and Warehousing District
<input type="checkbox"/> R-1 Rural Residential District	<input type="checkbox"/> BP-1 Business Park District
<input type="checkbox"/> R-2 Suburban Single-Family Residential District	<input type="checkbox"/> B-94 Interstate Highway 94 Special Use Business District
<input type="checkbox"/> R-3 Urban Single-Family Residential District	<input type="checkbox"/> M-1 Limited Manufacturing District
<input type="checkbox"/> R-4 Urban Single-Family Residential District	<input type="checkbox"/> M-2 Heavy Manufacturing District
<input type="checkbox"/> R-4.5 Urban Single-Family Residential District	<input type="checkbox"/> M-3 Mineral Extraction District
<input type="checkbox"/> R-5 Urban Single-Family Residential District	<input type="checkbox"/> M-4 Sanitary Landfill and Hazardous Waste Disposal District
<input type="checkbox"/> R-6 Urban Single-Family Residential District	<input type="checkbox"/> I-1 Institutional District
<input type="checkbox"/> R-7 Suburban Two-Family and Three-Family Residential District	<input type="checkbox"/> PR-1 Park-Recreational District
<input type="checkbox"/> R-8 Urban Two-Family Residential District	<input type="checkbox"/> C-1 Lowland Resource Conservancy District
<input type="checkbox"/> R-9 Multiple-Family Residential District	<input type="checkbox"/> C-2 Upland Resource Conservancy District
<input type="checkbox"/> R-10 Multiple-Family Residential District	<input type="checkbox"/> FPO Floodplain Overlay District
<input type="checkbox"/> R-11 Multiple-Family Residential District	<input checked="" type="checkbox"/> PUD Planned Unit Development Overlay District
<input type="checkbox"/> R-12 Mobile Home/Manufactured Home Park-Subdivision District	<input type="checkbox"/> AO Airport Overlay District
	RC Rural Cluster Development Overlay District

REZONING APPLICATION

(g) Your request must be consistent with the existing planned land use category as shown on Map 65 of the adopted “[Multi-Jurisdictional Comprehensive Plan for Kenosha County: 2035](#)”.

The existing planned land use category for the subject property is:

<input type="checkbox"/> Farmland Protection	<input type="checkbox"/> Governmental and Institutional
<input type="checkbox"/> General Agricultural and Open Land	<input type="checkbox"/> Park and Recreational
<input type="checkbox"/> Rural-Density Residential	<input type="checkbox"/> Street and Highway Right-of-Way
<input type="checkbox"/> Agricultural and Rural Density Residential	<input type="checkbox"/> Other Transportation, Communication, and Utility
<input type="checkbox"/> Suburban-Density Residential	<input type="checkbox"/> Extractive
<input type="checkbox"/> Medium-Density Residential	<input type="checkbox"/> Landfill
<input type="checkbox"/> High-Density Residential	<input type="checkbox"/> Primary Environmental Corridor
<input type="checkbox"/> Mixed Use	<input type="checkbox"/> Secondary Environmental Corridor
<input checked="" type="checkbox"/> Commercial	<input type="checkbox"/> Isolated Natural Resource Area
<input type="checkbox"/> Office/Professional Services	<input type="checkbox"/> Other Conservancy Land to be Preserved
<input type="checkbox"/> Industrial	<input type="checkbox"/> Nonfarmed Wetland
<input type="checkbox"/> Business/Industrial Park	<input type="checkbox"/> Surface Water

(h) Attach a plot plan or survey plat of property to be rezoned (showing location, dimensions, zoning of adjacent properties, existing uses and buildings of adjacent properties, floodways and floodplains)—drawn to scale.

(i) The Village of Somers Department of Planning and Development may ask for additional information.

(j) The name of the County Supervisor of the district wherein the property is located ([District Map](#)):

Supervisory District Number: _____ County Board Supervisor: _____

(k) The fee specified in Section 12.05-8 of this ordinance.

Request for Rezoning Petition (payable to “Kenosha County”).....\$1,450.00

(For other fees see the [Fee Schedule](#))

Note: Agricultural Use Conversion Charge

The use value assessment system values agricultural land based on the income that would be generated from its rental for agricultural use rather than its fair market value. When a person converts agricultural land to a non-agricultural use (e.g. residential or commercial development), that person may owe a conversion charge. To obtain more information about the use value law or conversion charge, contact the Wisconsin Department of Revenue’s Equalization Section at 608-266-2149 or visit <http://www.revenue.wi.gov/faqs/slf/useassmt.html>.

Note that the act of rezoning property from an agricultural zoning district to a non-agricultural zoning district does not necessarily trigger the agricultural use conversion charge. It is when the use of the property changes from agricultural that the conversion charge is assessed.

Village of Somers Plan Commission & Village Board of Trustees

RE: Parcel ID: 80-4-222-271-0309

Be advised that the above-referenced property is currently owned by RCG Somers LLC ("Owner").

As the owner of the above referenced Property, I give permission for Steven Kolber, to submit on my behalf, all necessary applications and related documentation for an additional PUD for the parcel mentioned above to allow for a 5'-0" setback for a shared access drive from the Village of Somers, Kenosha, County, Wisconsin.

Furthermore, Steven Kolber is authorized to act on my behalf, at meetings with Village Staff, Plan Commission, Village Board Work Sessions, and Village Board Meetings, with respect to the additional PUD for the parcel mentioned above only.

For purposes of clarity, Owner does not consent to any rezoning, PUD amendments, or other applications or submittals that would modify any entitlements or zoning, or otherwise affect, any parcel owned by Owner other than Parcel ID 80-4-222-271-0309. Owner does not grant any authority to Steven Kolber (or any other party) to act on Owner's behalf with respect to any other parcel.

Thank you,



Signature

6/18/2024

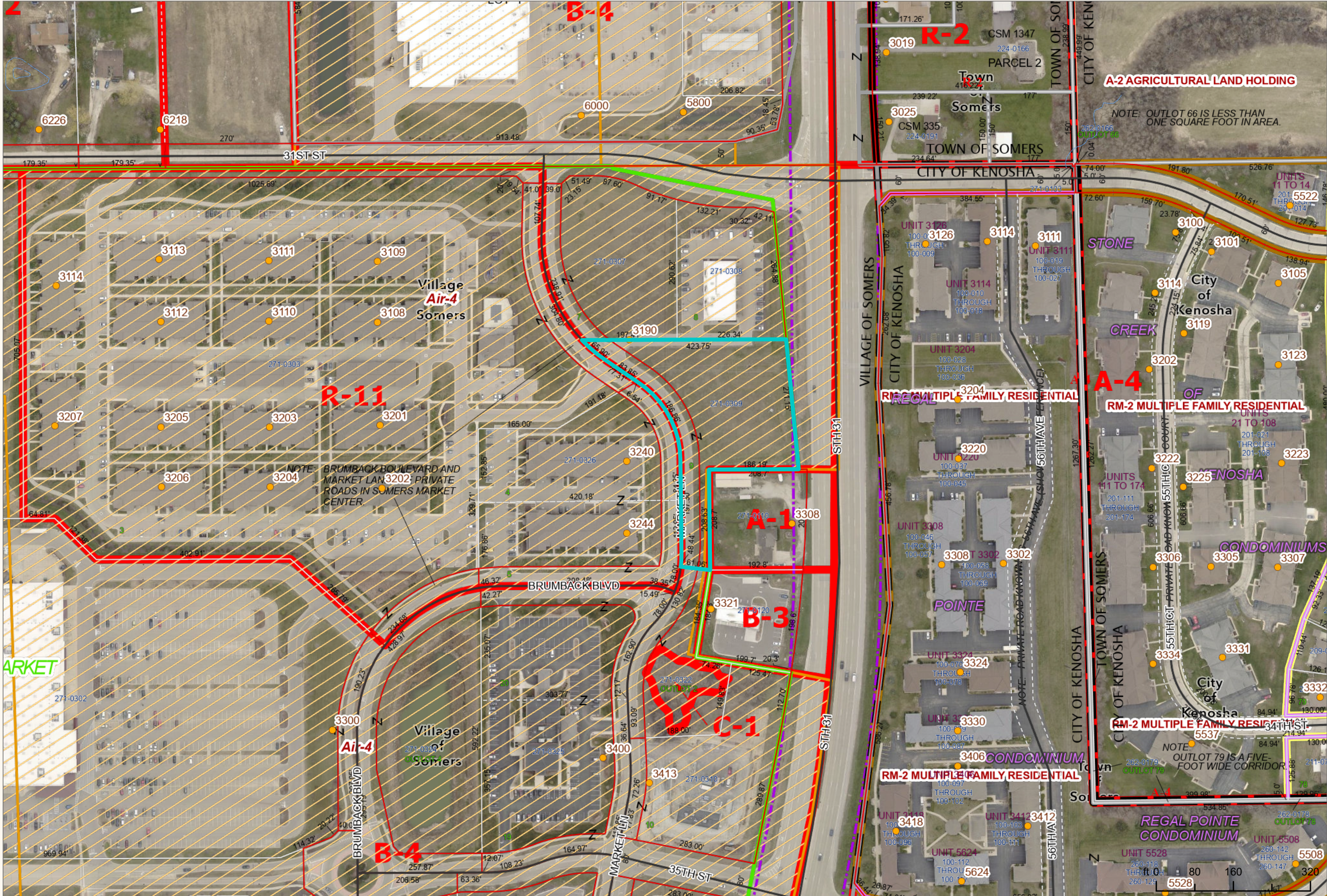

Date

Wilkes Graham, as President of Owner

Printed Name

(404) 665-1138


Phone



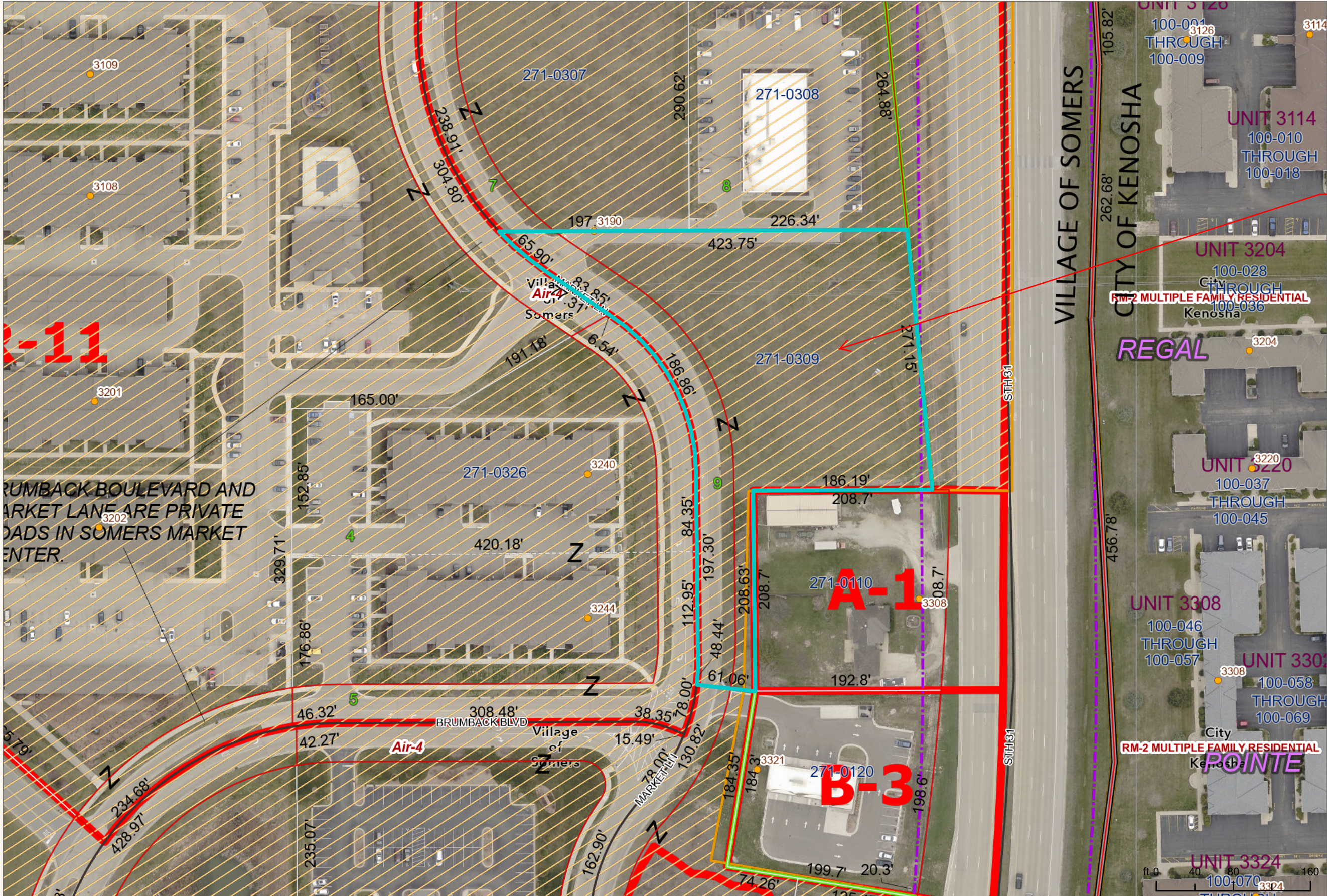
1:2,400
1" = 200'

DISCLAIMER This map is neither a legally recorded map nor a survey and is not intended to be used as one. This drawing is a compilation of records, data and information located in various state, county and municipal offices and other sources affecting the area shown and is to be used for reference purposes only. Kenosha County is not responsible for any inaccuracies contained. If discrepancies are found, please contact Kenosha County.

Date Printed: 6/18/2024



Proposed:
PUD overlay to allow a
reduced parking lot/
driveway setback of 5' (10'
required by ordinance)

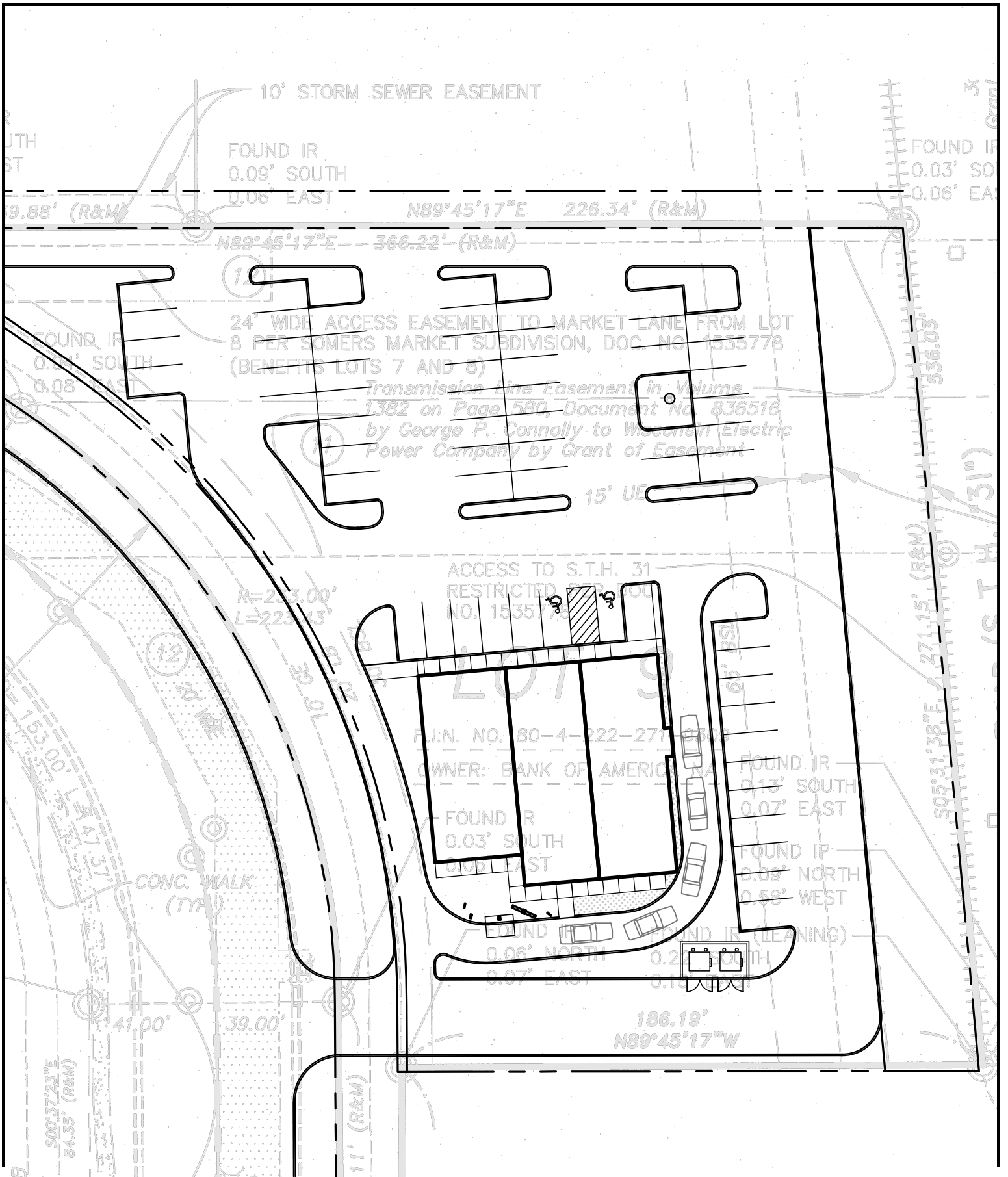


BRUMBACK BOULEVARD AND
MARKET LANE ARE PRIVATE
ROADS IN SOMERS MARKET
CENTER.



1:1,200
1" = 100'

DISCLAIMER This map is neither a legally recorded map nor a survey and is not intended to be used as one. This drawing is a compilation of records, data and information located in various state, county and municipal offices and other sources affecting the area shown and is to be used for reference purposes only. Kenosha County is not responsible for any inaccuracies or errors contained. If discrepancies are found, please contact Kenosha County.



ARCHITECT:



828 DAVIS STREET
 SUITE 300
 EVANSTON, IL 60201
 Ph 847.492.1992

Copyright © 2023 Kolbrook Design, Inc.

PROJECT:

Tropical Smoothie Cafe
 Sommers, WI

Sheet Title: 28 of 74
 Site Plan

Job No.

1674.025

Issue Date

2024 05 29

Scale:

1" - 40'-0"

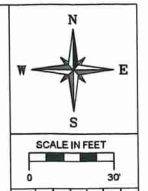
Project Area

Bldg: 5,130 SF

Lot: 70,742 SF - 1.624 Acres

SITE BENCHMARK # 108
ELEV = 736.69 (DATUM: NAD 83)
CHISELED CROSS ON THE FLANGE BOLT OF THE
FIRE HYDRANT IN FRONT OF THE EXISTING BRICK
BUILDING.

COPYRIGHT NOTICE
THIS DRAWING IS THE PROPERTY OF JAHNKE
AND JAHNKE ASSOCIATES, LLC
AND IS NOT TO BE USED FOR ANY PURPOSE
OTHER THAN THE SPECIFIC PROJECT AND SITE
NAMED HEREIN AND CANNOT BE REPRODUCED
IN ANY MANNER WITHOUT THE EXPRESSED
WRITTEN PERMISSION FROM JAHNKE AND
JAHNKE ASSOCIATES, LLC.
COPYRIGHT 2024 JAHNKE AND JAHNKE
ASSOCIATES, LLC - ALL RIGHTS RESERVED.



TO OBTAIN LOCATIONS OF PARTICIPANTS
UNDERGROUND FACILITIES BEFORE YOU
DIG IN WISCONSIN



CALL DIGGERS HOTLINE
811 OR 1-800-242-8511 TOLL FREE
WIS STATUTE 192.017(1974) REQUIRES MIN. 3
WORK DAYS NOTICE BEFORE YOU EXCAVATE
MILW. AREA 1-414-259-1181

NOTE: The location and size of the
underground structures and utilities shown
hereon have been located to a reasonable
degree of accuracy, but the Engineer
and/or Surveyor does not guarantee their
exact location or the location of others not
shown. Contact Diggers Hotline, Inc., Etc.

LEGEND:

- ⊕ SECTION CORNER MONUMENT
- + EX. CHISELED CROSS FOUND
- ⊙ EX. IRON ROD FOUND
- ⊙ EX. IRON PIPE FOUND
- ⊙ EX. STORM MANHOLE
- ⊕ EX. CATCH BASIN ROUND
- ⊕ EX. CATCH BASIN SQUARE
- ⊕ EX. SIAMESE HYDRANT
- ⊕ EX. GAS VALVE
- ⊕ EX. AIR CONDITIONER
- ⊕ EX. ELECTRIC METER
- ⊕ EX. GAS METER
- ⊕ EX. ELECTRIC PEDESTAL
- ⊕ EX. TELEPHONE PEDESTAL
- ⊕ EX. CLEANOUT
- ⊕ EX. POWER POLE
- ⊕ EX. MAILBOX
- ⊕ EX. SANITARY MANHOLE
- ⊕ EX. UNKNOWN MANHOLE
- ⊕ EX. COMBINED SEWER MANHOLE
- ⊕ EX. ELECTRIC MANHOLE
- ⊕ EX. ELECTRIC TRANSFORMER
- ⊕ EX. TELEPHONE MANHOLE
- ⊕ EX. GUY WIRE
- ⊕ EX. LIGHT POLE
- ⊕ EX. SIGN
- ⊕ EX. BOLLARD (BOL)
- ⊕ EX. WATER VALVE
- ⊕ EX. OVERHEAD WIRES
- ⊕ EX. BUREAU OF ELECTRICAL SERVICES
- ⊕ EX. FENCE LINE
- ⊕ EX. COMMUNICATIONS
- ⊕ EX. TELEPHONE LINE
- ⊕ EX. GAS LINE
- ⊕ EX. FIBER OPTICS
- ⊕ EX. SANITARY SEWER (SAN)
- ⊕ EX. STORM SEWER (STO)
- ⊕ EX. WATER MAIN
- ⊕ EX. TREE LINE
- ⊕ UNDERGROUND COMBUSTIBLE GAS LINE

- ABBREVIATIONS:**
- 12.37 = MEASURED DISTANCE
 - 12.37 = RECORDED DISTANCE
 - A = ARC OF CURVE
 - AC = ACRES
 - ASPH = ASPHALT
 - BM = BENCHMARK
 - CALC. = CALCULATED DISTANCE
 - CH. = CHORD LENGTH
 - CSR = CORNER
 - CSM = CERTIFIED SURVEY MAP
 - C.T.H. = COUNTY TRUNK HIGHWAY
 - D = DELTA
 - DES = DEGREE OF CURVE
 - E = EAST
 - ELY = EASTERLY
 - ELEV. = ELEVATION
 - EX. = EXISTING
 - EXC. = EXCEPTION
 - FFE = FINISH FLOOR ELEVATION
 - FOU = FOUND
 - GFE = GARAGE FLOOR ELEVATION
 - GND = GROUND
 - INT. = INTERIOR
 - IP = IRON PIPE
 - RD = ROAD
 - M = MEASURED/SURVEYED DISTANCE
 - NAD = NORTH AMERICAN DATUM
 - N = NORTH
 - NE = NORTHEAST
 - NEE = NORTHEASTERLY
 - NS = NUMBER
 - NW = NORTHWEST
 - NWLY = NORTHWESTERLY
 - PS. = PAGE
 - QTR = QUARTER
 - REC = RECORDED
 - RM = RIM OR TOP POINT
 - ROW = RIGHT OF WAY
 - S = SOUTH
 - SE = SOUTHERLY
 - SEE = SOUTHEASTERLY
 - SEL = SOUTHWESTERLY
 - S.E. = SOUTHEAST
 - S.T.H. = STATE TRUNK HIGHWAY
 - SW = SOUTHWEST
 - SWLY = SOUTHWESTERLY
 - SUR = SURVEYED
 - U.S.G.S. = UNITED STATES GEOLOGICAL SURVEY
 - VPI = VERTICAL POINT OF INTERSECTION
 - W = WEST
 - WLY = WESTERLY

REVISIONS	DESCRIPTION	DATE

CHECKED BY: RK
DATE: 06-13-2024

CLIENT
KOLBROOK DESIGN INC.
828 DAVIS STREET, SUITE 300,
EVANSTON, IL 60201

PROJECT
TROPICAL SMOOTHIE CAFE
LOT 9, SOMERS MARKET CENTER,
SOMERS, WI 53144

JAHNKE & JAHNKE ASSOCIATES, LLC.
ENGINEERS • PLANNERS • SURVEYORS
CONNECT • EMPOWER • DESIGN
WWW.JAHNKEANDJAHNKE.COM
524 BLUEHOUND ROAD, WAUKESHA, WI 53186
PHONE: (262) 542-5797, EMAIL: SURVEY@JAHNKEANDJAHNKE.COM

FILE NAME: S:\projects\24-9953 Kolbrook Design Somers Market Center\2024-08-13 - Vehicle Tracking.dwg

SURVEY NOTES:

- Date of the Survey field work: 07/31/2024
- Building lines, easements and other restrictions not shown herein should refer to deed, title policy and local zoning ordinances.
- All dimensions shown are in decimal feet, US survey units.
- Legal description was obtained from the client which may not be current, accurate or complete. Review legal description and record measurements on this plot and at once report any apparent difference to the surveyor.
- Utilities have not been certified, therefore the location and size of the underground structures and utilities shown herein have been located to a reasonable degree of accuracy, but Jahnke & Jahnke Associates LLC does not guarantee their exact location or the location of others not shown. Contact Diggers Hotline, Inc., Etc.
- Reference bearing is the North line of the Northwest quarter of Section 27-2-22, bearing N89° 43' 14"E. Bearing shown here are based on the North American Datum of 1983 (NAD 83), Wisconsin State Plane Coordinate System South Zone. Elevations if any shown are in relation to the North American Vertical Datum of 1988 (NAVD 88).
- No measurements are to be assumed by scaling.
- Any comments, modifications, alterations and revisions to this Survey must be brought to our attention within 30 days from date of completion on this sheet.
- To insure legitimacy of this Plat of Survey, it must carry the Embossed Corporate Seal of Jahnke & Jahnke Associates LLC.
- For scope of this survey, not all improvements are shown.

DRAFT

FIRE TRUCK PATH

**VILLAGE OF SOMERS
VILLAGE BOARD
MEETING ITEM MEMORANDUM**

MEETING DATE: August 27th, 2024

TO: Village President Stoner and Village Trustees

PREPARED BY: Jason J. Peters, Administrator

AGENDA ITEM: #8 Action on Plan Commission Recommendations (Amy Giles Maurer & Steve Maurer):

- a. Request by Amy Giles Maurer & Steve Maurer, 257 Old Green Bay Rd, Kenosha, WI 53144 (Owner), for approval of rezoning from A-2 General Agricultural Dist. & C-2 Upland Resource Conservancy Dist. to R-2 Suburban Single-Family Residential Dist., A-2 General Agricultural Dist. & C-2 Upland Resource Conservancy Dist. , on Tax Parcel # 82-4-222-021-0231, located in the NE 1/4 of Section 2, T2N, R22E, Village of Somers. *(For informational purposes only, this property is located about the 4700 block of 4th Street).*
- b. Request by Amy Giles Maurer & Steve Maurer, 257 Old Green Bay Rd, Kenosha, WI 53144 (Owner), for approval of a Certified Survey Map (dated October 24, 2022 by Rick R. Hillmann of Nielsen Madsen & Barber) to subdivide Tax Parcel # 82-4-222-021-0231 into one (1) 21.260-acre Lot, one (1) 1.266-acre Lot, one (1) 1.231-acre Lot, and one (1) 1.318-acre Lot, located in the NE 1/4 of Section 2, T2N, R22E, Village of Somers. *(For informational purposes only, this property is located about the 4700 block of 4th Street).*

BACKGROUND:

In early June, Amy Giles Maurer & Steve Maurer submitted an application to rezone the southern portion of their 26.15 acres located on 4th Street just East of Old Green Bay Road from agricultural to residential. They also submitted an application for a Certified Survey Map that would serve to split the existing 26.15 acres into the following:

- One (1) 21.260-acre Lot:
- One (1) 1.266-acre Lot;
- One (1) 1.231-acre Lot, and
- One (1) 1.318-acre Lot.

PRIOR ACTION TAKEN:

The Plan Commission met on August 12th to review the Developer’s application for a rezoning and land division. The requisite public hearing for the rezoning was held. There were several neighbors who attended and spoke during the public hearing. The main focus of their comments was to find out why this property was being rezoned and divided. Once the neighbors understood that the Mauer’s request was to create the three single family lots to the south and not to divide the entire parcel, their concerns seemed to be met. The Plan Commission’s recommendation was to approve the request for rezoning (5-0) and the request for the Certified Survey Map (5-0).

Based on our 2005 Master Utility Agreement with the City of Kenosha, Attorney Davison recommended that these be approved subject to the condition that Village of Somers receives approval from Kenosha Water Utility to develop the proposed lots with private sanitary sewer and private wells. This condition was listed in the recommendation from the Plan Commission, as well as the condition that if sewer and water become available that these parcels, they must hook-up.

The Board reviewed this matter at our August 20th Work Session.

SUGGESTED ACTION/ACTION REQUESTED/COMMENTS:

Administrator Peters has been in contact with the Kenosha Water Utility to explain this situation and inform them of this request. On August 22nd, Administrator Peters received written confirmation from KWU that they have “no objections to the proposal provided future sewer and water service would be provided by the connections to the Kenosha Water Utility system when it becomes available.” In the event that the Kenosha Water Utility signs off on these three lots being developed on private sanitary sewer and private wells, then Administration will move forward with the CSM being recorded. In the event that the Village Board agrees with the suggested action, a suggested motion to approve would be as follows:

8a

“Motion to approve request by Amy Giles Maurer & Steve Maurer, 257 Old Green Bay Rd, Kenosha, WI 53144 (Owner), for approval of rezoning from A-2 General Agricultural Dist. & C-2 Upland Resource Conservancy Dist. to R-2 Suburban Single-Family Residential Dist., A-2 General Agricultural Dist. & C-2 Upland Resource Conservancy Dist. , on Tax Parcel # 82-4-222-021-0231, located in the NE 1/4 of Section 2, T2N, R22E, Village of Somers, subject to the following conditions:

1. *Subject to conditions as listed in Planning Memo dated August 1st, 2024*
2. *Subject to final CSM being reviewed and approved by Village Planning;*
3. *Created lots must connect to municipal water and sewer services when they become available; and*
4. *Execution of a Developer’s Agreement between the Village of Somers and Amy Giles Maurer and Steve Maurer.”*

8b

“Motion to approve request by Amy Giles Maurer & Steve Maurer, 257 Old Green Bay Rd, Kenosha, WI 53144 (Owner), for approval of a Certified Survey Map (dated October 24, 2022 by Rick R. Hillmann of Nielsen Madsen & Barber) to subdivide Tax Parcel # 82-4-222-021-0231 into one (1) 21.260-acre Lot, one (1) 1.266-acre Lot, one (1) 1.231-acre Lot, and one (1) 1.318-acre Lot, located in the NE 1/4 of Section 2, T2N, R22E, Village of Somers, , subject to the following conditions:

1. *Subject to conditions as listed in Planning Memo dated August 1st, 2024*
2. *Subject to final CSM being reviewed and approved by Village Planning;*
3. *Created lots must connect to municipal water and sewer services when they become available; and*
4. *Execution of a Developer’s Agreement between the Village of Somers and Amy Giles Maurer and Steve Maurer.”*

ATTACHMENTS:

Planning and Zoning Memo to Plan Commission dated August 1st, 2024

Plan Commission Minutes – Highlighted

Rezoning Application

Land Division Application

Soil Testing



COUNTY OF KENOSHA

Division of Planning & Development

Andy M. Buehler, Director
Division of Planning & Development
19600 75th Street, Suite 185-3
Bristol, WI 53104-9772
(262) 857-1895

TO: Village of Somers Plan Commission
FROM: Luke Godshall, Senior Land Use Planner
RPT DATE: 08-01-24
MTG DATE: 08-12-24
APPLN DATE: 06-07-24
RE: Maurer Rezoning & Certified Survey Map (CSM)

PROJECT/SITE INFO:

1. Petitioner/Agent: Amy Giles Maurer & Steve Maurer
2. Property Owner: Amy Giles Maurer & Steve Maurer
3. Location/Address: 4th Street (north side of 4th Street, just east of Old Green Bay Road)
4. Tax key Number(s): 82-4-222-021-0231
5. Area: 26.1 acres
6. Existing Zoning: A-2 General Agricultural Dist., R-2 Suburban Single-Family Residential Dist., C-2 Upland Resource Conservancy Dist.
7. Proposed Zoning: A-2 General Agricultural Dist., R-2 Suburban Single-Family Residential Dist., C-2 Upland Resource Conservancy Dist.
8. Existing Land Use: Suburban-Density Residential, SEC
9. Proposed Land Use: Suburban-Density Residential, SEC

PROJECT OVERVIEW:

The Petitioner is proposing to subdivide the subject parcel into one (1) 1.266-acre Lot, one (1) 1.231-acre Lot, one (1) 1.318-acre Lot and one (1) 21.260 remnant Lot via Certified Survey Map. The 21 acre remnant Lot would retain the parcel's existing A-2 General Agricultural zoning district, while the proposed Lots along 4th Street would be rezoned into the R-2 Suburban Single-Family Residential District.

PLANNER COMMENTS:

The proposed Lots of the CSM are intended to be served by Private Onsite Wastewater Treatment Systems (POWTS). All proposed Lots of the CSM have been soil tested by a licensed soil tester, and the soil boring locations have been field-surveyed and indicated on an updated CSM (dated July 23, 2024) as required under Chapter 15 of the Kenosha County ordinances (Sanitary Code and Private Sewage System Ordinance).

Lots 2, 3 and 4 of the CSM are proposed to be rezoned into the R-2 zoning district, which requires a minimum lot width of 150' and a minimum lot area of 40,000 square feet. The CSM shows that each of these Lots are sized to exceed these requirements. These Lots would continue the existing pattern of R-2 zoned parcels located along the north side of 4th Street.



COUNTY OF KENOSHA

Division of Planning & Development

Andy M. Buehler, Director
Division of Planning & Development
19600 75th Street, Suite 185-3
Bristol, WI 53104-9772
(262) 857-1895

Lot 1 of the CSM is proposed to remain zoned A-2 General Agricultural District, which requires a minimum lot width of 300' and a minimum lot area of 10 acres. The CSM has been laid out so that Lot 1 retains 300' of frontage along 4th Street and is sized at 21.260 acres to meet these requirements. Given the land use plan category of Suburban-Density Residential, this Lot could be further subdivided in the future as a subdivision plat with the construction of public streets to create additional R-2 zoned parcels meeting the R-2 zoning requirements.

The submitted Certified Survey Map complies with Village of Somers Chapter 18 Land Division and Platting Control Ordinance.

STAFF RECOMMENDATION:

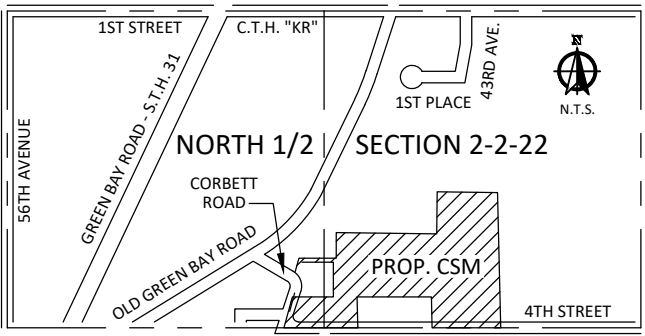
Should the Plan Commission choose to recommend approval of the Certified Survey Map, staff would recommend the following conditions:

1. Subject to revising the CSM to address review comments from the Wisconsin Department of Administration's June 7, 2024 review letter.
2. Subject to all rules and requirements of Chapter 15 of the Kenosha County Sanitary Code and Private Sewage System Ordinance and SPS 383 and 385 of the Wisconsin Administrative Code. Complete soil and site evaluations have been conducted on each lot and where required by County Ordinance. The report is on file with the Kenosha County Department of Planning and Development. Any change in the location of the dispersal cell area must result in another soil and site evaluation by a licensed State of Wisconsin soil tester prior to changing the location of a prospective Private Onsite Wastewater Treatment Systems (POWTS). It is recommended that any desired change in the location of the dispersal cell be done prior to any transaction of property. All tested areas shall be protected and preserved by the developer and any subsequent owner from any disturbance which includes: cutting and filling of existing soil surface, compaction from vehicles, installation of roads and driveways, installation of stormwater devices and excavation for utilities. Destruction of a POWTS site may result in a parcel being unbuildable. None of these lots may have their dwellings served by holding tanks.
3. No land division shall be recorded if any portion or part of the parent parcel has any unpaid taxes or outstanding special assessments without prior approval of the local and Kenosha County Treasurer.
4. Subject to the Certified Survey Map (CSM) being recorded with the Kenosha County Register of Deeds within twelve (12) months of receiving approval from the Somers Village Board.

CERTIFIED SURVEY MAP NO. _____

PART OF THE SOUTHEAST 1/4 AND SOUTHWEST 1/4 OF THE
 NORTHEAST 1/4 AND PART OF THE SOUTHEAST 1/4 OF THE
 NORTHWEST 1/4, ALL OF SECTION 2, TOWNSHIP 2 NORTH, RANGE 22
 EAST OF THE FOURTH PRINCIPAL MERIDIAN, LOCATED IN THE
 VILLAGE OF SOMERS, COUNTY OF KENOSHA, STATE OF WISCONSIN.

LOCATION MAP

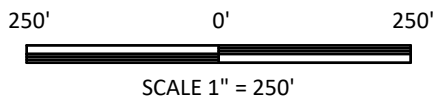
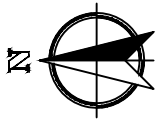


See Sheets 2, 3,
 and 4 for Lot
 Detail, Right of
 Way Detail, and
 Adjacent Property
 Ownership
 Legend

- LEGEND:**
- 1" O.D. IRON PIPE FOUND
 - 3/4"x 24" O.D. REBAR - 1.50LBS/LIN FT. SET
 - ⊕ 6" CONC. MON. W / BRASS CAP FOUND
 - ⊗ SOIL BORING

NOTES:
 PROPOSED ZONING OF LOTS 2, 3 & 4 IS R-2
 FRONT SETBACK - 30'
 REAR SETBACK - 25'
 SIDE SETBACK - 15'
 ZONING OF LOT 1 TO REMAIN A-2 & C-2

OWNER/LAND SPLITTER:
 STEVE AND AMY GILES MAURER
 257 OLD GREEN BAY ROAD, KENOSHA, WI 53144

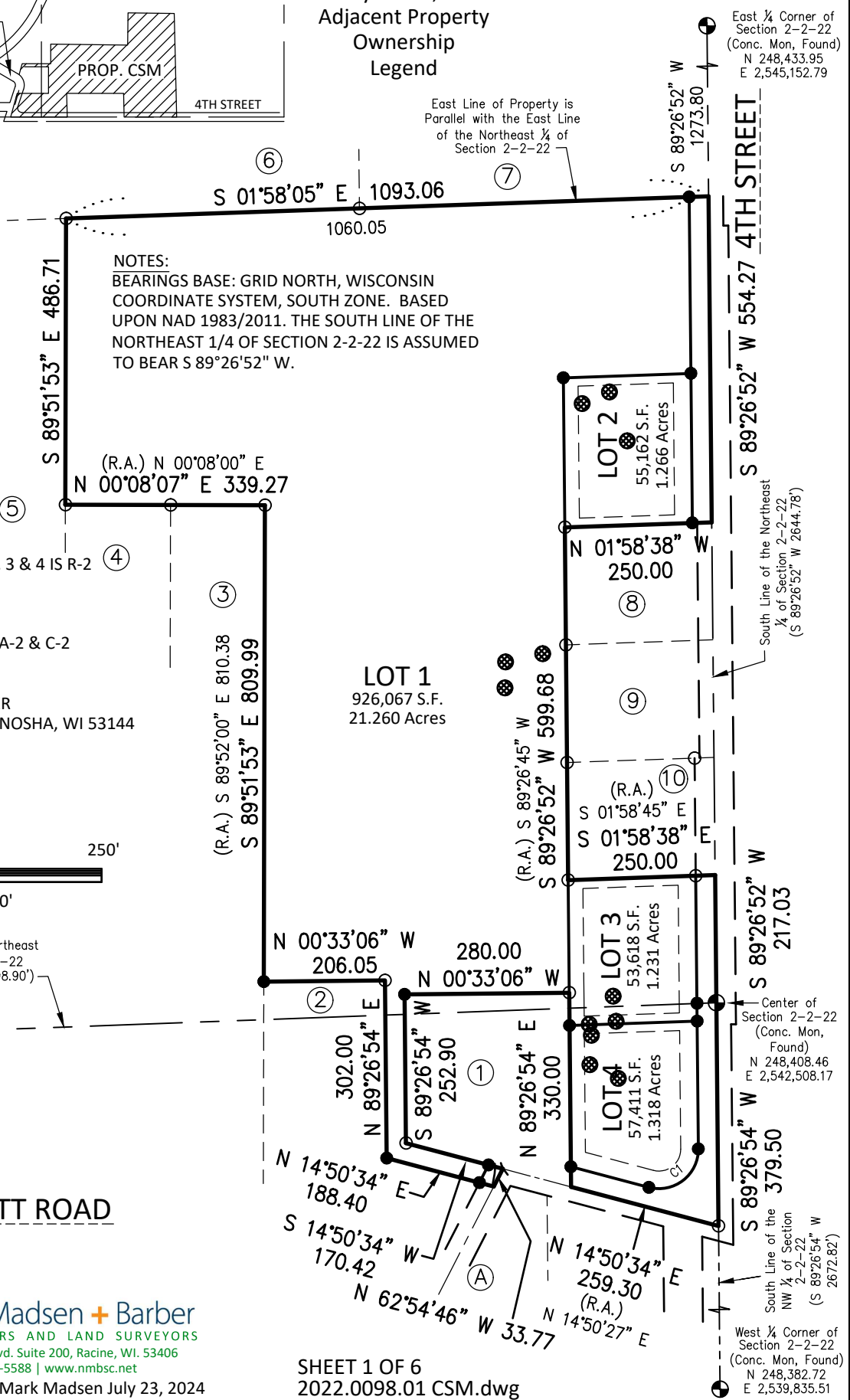


West Line of the Northeast
 1/4 of Section 2-2-22
 (N 02°08'24" W 2598.90')

North 1/4 Corner of
 Section 2-2-22
 (Conc. Mon., Found)
 N 251,005.51
 E 2,542,411.12

Ⓐ CORBETT ROAD

NOTES:
 BEARINGS BASE: GRID NORTH, WISCONSIN
 COORDINATE SYSTEM, SOUTH ZONE. BASED
 UPON NAD 1983/2011. THE SOUTH LINE OF THE
 NORTHEAST 1/4 OF SECTION 2-2-22 IS ASSUMED
 TO BEAR S 89°26'52" W.



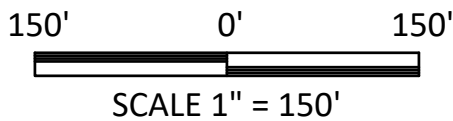
CERTIFIED SURVEY MAP NO. _____

PART OF THE SOUTHEAST 1/4 AND SOUTHWEST 1/4 OF THE NORTHEAST 1/4 AND PART OF THE SOUTHEAST 1/4 OF THE NORTHWEST 1/4, ALL OF SECTION 2, TOWNSHIP 2 NORTH, RANGE 22 EAST OF THE FOURTH PRINCIPAL MERIDIAN, LOCATED IN THE VILLAGE OF SOMERS, COUNTY OF KENOSHA, STATE OF WISCONSIN.

UNPLATTED LANDS
KAYLEEN & RYAN MOLL
(A-2, C-2)

CERTIFIED SURVEY MAP
NO. 2500 LOT 1
STEVEN & AMY GILES MAURER
(R-2)

CERTIFIED SURVEY
MAP NO. 2500 LOT 2
MICHAEL & SHADIA
STEWART (R-2)



① UNPLATTED LANDS
CLARENCE & JANICE
CORKINS FAMILY TRUST
(R-2)

② UNPLATTED LANDS
LAWRENCE & SHARON GEIBEL
(R-2)

③ CERTIFIED SURVEY
MAP NO. 2500 LOT 2
MICHAEL & SHADIA
STEWART (R-2)

④ CERTIFIED SURVEY MAP
NO. 2500 LOT 1
STEVEN & AMY GILES MAURER
(R-2)

⑤ UNPLATTED LANDS
KAYLEEN & RYAN MOLL
(A-2, C-2)

⑥ UNPLATTED LANDS
DOLORES FITCH
(A-2, C-2)

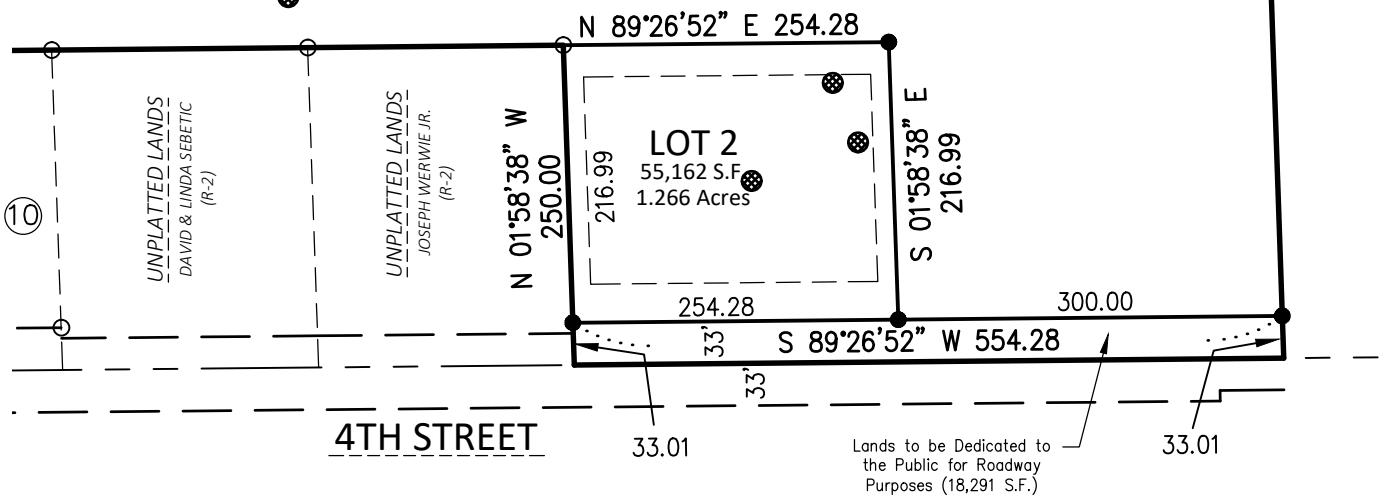
⑦ UNPLATTED LANDS
RICHARD & CYNTHIA ROSKO
(A-2, C-2)

⑧ UNPLATTED LANDS
JOSEPH WERWIE JR.
(R-2)

⑨ UNPLATTED LANDS
DAVID & LINDA SEBETIC
(R-2)

⑩ CERTIFIED SURVEY
MAP NO. 1056
JOHN VIDAS
(R-2)


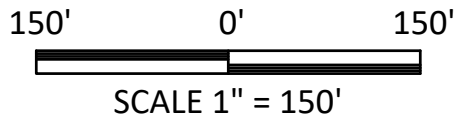
LOT 1
926,067 S.F.
21.260 Acres



CERTIFIED SURVEY MAP NO. _____

PART OF THE SOUTHEAST 1/4 AND SOUTHWEST 1/4 OF THE NORTHEAST 1/4 AND PART OF THE SOUTHEAST 1/4 OF THE NORTHWEST 1/4, ALL OF SECTION 2, TOWNSHIP 2 NORTH, RANGE 22 EAST OF THE FOURTH PRINCIPAL MERIDIAN, LOCATED IN THE VILLAGE OF SOMERS, COUNTY OF KENOSHA, STATE OF WISCONSIN.

CURVE TABLE							
CURVE	RADIUS	DELTA	ARC	TANGENT	CHORD BEARING	CHORD DISTANCE	TANGENT BEARING
C1	67.00	105°23'40"	123.25	87.94	S37° 51' 16"E	106.59	S14°50'34"W N89°26'54"E



CERTIFIED SURVEY
MAP NO. 2500 LOT 2
 MICHAEL & SHADIA
 STEWART (R-2)

West Line of the Northeast
 1/4 of Section 2-2-22

UNPLATTED LANDS
 LAWRENCE & SHARON GEIBEL
 (R-2)

LOT 1
 926,067 S.F.
 21.260 Acres

UNPLATTED LANDS
 CLARENCE & JANICE
 CORKINS FAMILY TRUST
 (R-2)

CORBETT ROAD

N 89°26'54" E
 330.00

N 89°28'12" E
 191.48

LOT 4
 57,411 S.F.
 1.318 Acres

LOT 3
 53,618 S.F.
 1.231 Acres

CERTIFIED SURVEY
 MAP NO. 1056
 JOHN VIDAS
 (R-2)

UNPLATTED LANDS
 DAVID & LINDA SEBETIC
 (R-2)

4TH STREET

N 14°50'34" E
 259.30

N 14°50'34" E
 137.13

S 01°58'38" E
 217.06

S 89°26'52" W
 217.12

S 89°26'54" W
 247.33

S 89°26'52" W
 217.03

S 01°58'38" E
 216.99

S 01°58'38" E
 250.00

South Line of the
 NW 1/4 of Section
 2-2-22

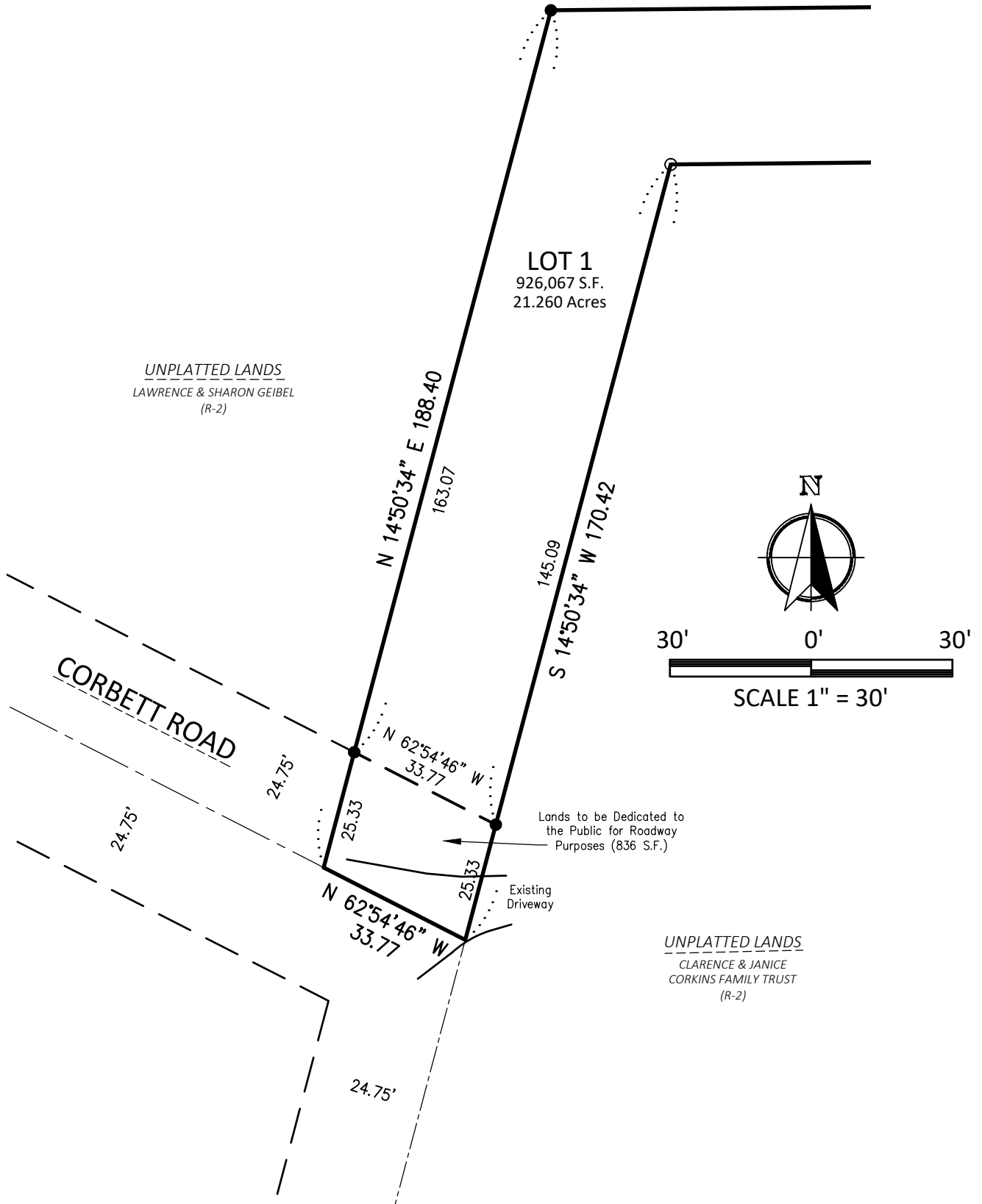
Lands to be Dedicated to
 the Public for Roadway
 Purposes (28,712 S.F.)

Center of
 Section 2-2-22
 (Conc. Mon.
 Found)
 N 248,408.46
 E 2,542,508.17

South Line of the Northeast
 1/4 of Section 2-2-22

CERTIFIED SURVEY MAP NO. _____

PART OF THE SOUTHEAST 1/4 AND SOUTHWEST 1/4 OF THE NORTHEAST 1/4 AND PART OF THE SOUTHEAST 1/4 OF THE NORTHWEST 1/4, ALL OF SECTION 2, TOWNSHIP 2 NORTH, RANGE 22 EAST OF THE FOURTH PRINCIPAL MERIDIAN, LOCATED IN THE VILLAGE OF SOMERS, COUNTY OF KENOSHA, STATE OF WISCONSIN.



CERTIFIED SURVEY MAP NO. _____

PART OF THE SOUTHEAST 1/4 AND SOUTHWEST 1/4 OF THE NORTHEAST 1/4 AND PART OF THE SOUTHEAST 1/4 OF THE NORTHWEST 1/4, ALL OF SECTION 2, TOWNSHIP 2 NORTH, RANGE 22 EAST OF THE FOURTH PRINCIPAL MERIDIAN, LOCATED IN THE VILLAGE OF SOMERS, COUNTY OF KENOSHA, STATE OF WISCONSIN.

SURVEYOR'S CERTIFICATE

I, Mark R. Madsen, hereby certify:

That I have prepared this Certified Survey Map at the direction of Steve and Amy Giles Maurer, Owners; THAT such Map is a correct representation of the exterior boundaries of the land surveyed and are described as:

Being a part of the Southeast 1/4 and Southwest 1/4 of the Northeast 1/4 and part of the Southeast 1/4 of the Northwest 1/4, all of Section 2, Township 2 North, Range 22 East of the Fourth Principal Meridian, located in the Village of Somers, County of Kenosha, State of Wisconsin, being more particularly bound and described as follows:

Commencing at the East 1/4 corner of said Section 2; thence S89°26'52"W, 1273.80 feet along the South line of said the Northeast 1/4, to the point of beginning of this description;

thence continuing S89°26'52"W on and along said South line, 554.27 feet; thence N01°58'38"W, 250.00 feet; thence S89°26'52"W parallel to said South line, 599.68 feet to the Northwest corner of Certified Survey Map No. 1056, a map recorded in the office of the Register of Deeds for Kenosha County, Wisconsin on May 9, 1985 as Document No. 735050; thence S01°58'38"E on and along the West line of said Certified Survey Map, 250.00 feet to said South line; thence S89°26'52"W on and along said South line, 217.03 feet to the Center of said Section; thence S89°26'54"W on and along the South line of the Northwest 1/4 of said Section 2, 379.50 feet to the centerline of Corbett Road; thence N14°50'34"E on and along said centerline, 259.30 feet; thence N89°26'54"E, 330.00 feet parallel to said South line; thence N00°33'06"W perpendicular to said South line, 280.00 feet; thence S89°26'54"W parallel to said South line, 252.90 feet to a point on the Northerly extension of said centerline; thence S14°50'34"W on and long said Northerly Extension, 170.42 feet to an angle point in the centerline of Corbett Road; thence N62°54'46"W, 33.77 feet along said centerline; thence N14°50'34"E, 188.40 feet; thence N89°26'54"E and parallel to said South line, 302.00 feet; thence N00°33'06"W perpendicular to said South line, 206.05 to a point on the South line of Certified Survey Map No. 2500, a map recorded in the office of the Register of Deeds for Kenosha County as Document No. 1458340; thence S89°51'53"E on and along the South line of said Certified Survey Map, 809.99 feet to its Southeast corner; thence N00°08'07"E, 339.27 feet along the East line of said C.S.M. No. 2500 to its Northeast corner; thence S89°51'53"E, 486.71 feet along the Easterly extension of the North line of said Certified Survey Map; thence S01°58'05"E, 1093.06 feet parallel with the East line of the Northeast 1/4 of said Section 2 to the South line of the Northeast 1/4 of said Section 2 and the place of beginning of this description.

Containing 1,140,097 square feet or 26.173 acres.

THAT I have fully complied with the provisions of Section 236.34 of the Wisconsin Statutes and Chapter 18 of Municipal Code for the Village of Somers. THAT such map is a true representation of all exterior boundaries of the land surveyed and the land division thereof made;

July 23, 2024

Mark R. Madsen PLS (S-2271)
Nielsen Madsen & Barber, S.C.
1458 Horizon Blvd. Suite 200, Racine, WI 53406
(262) 634-5588

FROM (ALL OF):
82-4-222-021-0231



This Instrument was drafted by Mark Madsen July 23, 2024

SHEET 5 OF 6
2022.0098.01 CSM.dwg

CERTIFIED SURVEY MAP NO. _____

PART OF THE SOUTHEAST 1/4 AND SOUTHWEST 1/4 OF THE NORTHEAST 1/4 AND PART OF THE SOUTHEAST 1/4 OF THE NORTHWEST 1/4, ALL OF SECTION 2, TOWNSHIP 2 NORTH, RANGE 22 EAST OF THE FOURTH PRINCIPAL MERIDIAN, LOCATED IN THE VILLAGE OF SOMERS, COUNTY OF KENOSHA, STATE OF WISCONSIN.

OWNERS' CERTIFICATE

We, Steve and Amy Giles Maurer, as Owners, hereby certify that we have caused the lands described on this map to be surveyed, divided, mapped and dedicated as represented on this Certified Survey Map. We also do further certify that this Certified Survey Map is required to be submitted to the the following for approval: Village Board and Planning Commission of the Village of Somers.

Dated this _____ day of _____, 2024.

Steve Maurer

Amy Giles Maurer

STATE OF WISCONSIN }
COUNTY OF _____ } S.S.

Personally came before me this _____ day of _____, 2024, Steve and Amy Giles Maurer, to me known to be the persons who executed the foregoing instrument, and acknowledged that they executed the foregoing.

Signature: _____

Print Name: _____

Notary Public, _____, Wisconsin

My Commission Expires: _____

SEAL

VILLAGE CERTIFICATE

APPROVED as a Certified Survey Map this _____ day of _____, 2024.

George Stoner
Village Board and Plan Commission President

Wendy Burnette, Village Clerk - Treasurer

KENOSHA COUNTY CERTIFICATE

I, Regi Waligora, have verified that there are no unpaid taxes or unpaid special assessments on the lands included within this Certified Survey Map on this _____ day of _____, 2024.

Regi Waligora, Kenosha County Clerk



Village of Somers
Proceeding from the Village Plan
Commission Meeting
Aug. 12, 2024

1. Call to Order

Chairman Stoner called the meeting to order at 5:30 p.m.

Present:

- Chairman George **Stoner**
- Commissioner Troy **Steege**
- Commissioner Vinnie **Chambers**
- Commissioner Don **Boxx**
- Commissioner Jerry **Romanowski**
- Alternate Pat **Juliana** (late)

Absent:

- Commissioner Gregg **Thompson**
- Commissioner Michael **DeLuca**

Staff present in person: Administrator Jason Peters, Assistant to the Administrator Kevin Poirier.
Kenosha County Planner: Luke Godshall
Engineer Brett Biwer
Other: Gregg Sinnen

2. Pledge of Allegiance

Chairman Stoner led everyone in the Pledge of Allegiance.

3. Approve Minutes of July 8, 2024.

Commissioner Boxx moved to approve to the minutes.

Seconded by Commissioner Steege.

Motion carried. 5-0 vote.

4. Correspondence

None

5. Citizen Comments

None

6. Rezone with PUD:

Public Hearing and Action on Request by: RCG Somers LLC, 3060 Peachtree Rd NW Ste 400, Atlanta GA 30305 (Owner); Steven Kolber, Kolbrook Design, Inc. (Agent), requesting a rezoning approval for a PUD Planned Unit Development Overlay Dist. to allow for a reduced driveway pavement setback to a side lot line (10' setback required by Ordinance), on Tax Parcel #82-4-222-271-0309, located in the NE ¼ Section 27, T2 N, R22 E, Village of Somers. *(For informational purposes only, this property is located on Market Ln. South of the Firestone Complete Auto Care).*

Kenosha County Planner Luke Godshall explains that the only change is the site plan due to the utility easement from the utility. That pushed the driveway south and it is now five feet from the property line.

Public comments: None

Commissioner Boxx makes a motion to approve

Commissioner Chambers seconds the motion

Motion carried. 5-0.

7. Rezone:

Public Hearing and Action on Request by: Amy Giles Maurer & Steve Maurer, 257 Old Green Bay Rd, Kenosha, WI 53144 (Owner), requests a rezoning from A-2 General Agricultural Dist. & C-2 Upland Resource Conservancy Dist. to R-2 Suburban Single-Family Residential Dist., A-2 General Agricultural Dist. & C-2 Upland Resource Conservancy Dist. , on Tax Parcel # 82-4-222-021-0231, located in the NE 1/4 of Section 2, T2N, R22E, Village of Somers *(For informational purposes only, this property is located about the 4700 block of 4th Street)* subject to following condition:

- Village of Somers receiving approval from Kenosha Water Utility under the 2005 2005 Utility Agreement to develop proposed lots with private sanitary sewer and private wells.

Commissioner Boxx makes a motion to approve.

Commissioner Chambers seconds the motion

Public comments:

Sharon Geibel – 311 Old Green Bay Road

Ms. Geibel asks whether the northern part of the Maurers' property will become a subdivision and asks how new residents would access the property. She mentions that she and her neighbor to the south are served by a joint well that goes through the Maurers' narrow strip of land between her property and her neighbor's. She asks whether that would be used for an access road. She also mentions water runoffs from the Maurer's property through her neighbor's property onto her own and that she frequently sees standing water in the ditch on Highway 31.

Kenosha County Planner Luke Godshall explains that Village roads are 66 feet wide and that strip is less than that. If an access road to the property was needed, it would likely connect to 4th Street.

President Stoner explains the challenges required to bring the necessary utilities to the property should a subdivision be built on the northern part of the Maurer property.

Joe Werwie – 4428 4th Street

Mr. Werwie brings up concerns about the utilities to the property.

President Stoner explains the challenges to bring water and sewer to the property again and the different utility districts.

Owner Amy Giles-Maurer clarifies that what is presented to the Plan Commission is only three lots on the south side of the property, about an acre each, not a subdivision.

President Stoner closes the Public Hearing.

Village Administrator Peters reminds everyone that the documents for the meeting are available on the Village website ahead of the meeting and that residents are always welcome to call if they have any questions

Commissioner Boxx abstains.

Motion carried. 5-0.

8. Land Division (Certified Survey Map):

Discussion and Action on Request by: Amy Giles Maurer & Steve Maurer, 257 Old Green Bay Rd, Kenosha, WI 53144 (Owner), requests approval of a Certified Survey Map (dated October 24, 2022 by Rick R. Hillmann of Nielsen Madsen & Barber) to subdivide Tax Parcel # 82-4-222-021-0231 into one (1) 21.260-acre Lot, one (1) 1.266-acre Lot, one (1) 1.231-acre Lot, and one (1) 1.318-acre Lot, located in the NE 1/4 of

Section 2, T2N, R22E, Village of Somers. *(For informational purposes only, this property is located about the 4700 block of 4th Street).*

Commissioner Steege makes a motion to approve request by Amy Giles Maurer & Steve Maurer, 257 Old Green Bay Rd, Kenosha, WI 53144 (Owner), for approval of a Certified Survey Map (dated October 24, 2022 by Rick R. Hillmann of Nielsen Madsen & Barber) to subdivide Tax Parcel # 82-4-222-021-0231 into one (1) 21.260-acre Lot, one (1) 1.266-acre Lot, one (1) 1.231-acre Lot, and one (1) 1.318-acre Lot, located in the NE 1/4 of Section 2, T2N, R22E, Village of Somers: subject to the following conditions:

- Village of Somers receiving approval from Kenosha Water Utility under the 2005 2005 Utility Agreement to develop proposed lots with private sanitary sewer and private wells.

Commissioner Chambers seconds the motion

Commissioner Boxx abstains.

Motion carried. 5-0.

9. Adjourn

President Stoner moved to adjourn.
Seconded by Commissioner Boxx.

Motion carried 6-0 vote.

Drafted Aug. 13, 2024.

These minutes are not official until approved by the Plan Commission. Submitted by Assistant to the Administrator/Communication Specialist Kevin Poirier



VILLAGE OF SOMERS

Department of Planning and Development

RECEIVED

JUN 07 2024

REZONING APPLICATION

Kenosha County
Planning and Development

(a) Property Owner's Name:

Steve Maurer and Amy Giles Maurer

Print Name: Steve Maurer and Amy Giles Maurer Signature: [Signatures]

Mailing Address: 257 Old Green Bay Road

City: Kenosha State: WI Zip: 53144

Phone Number: 262-496-0345 E-mail (optional): amymaurerofsomers@gmail.com

Note: Unless the property owner's signature can be obtained in the above space, a letter of agent status **signed** by the legal property owner **must** be submitted if you are a tenant, leaseholder, or authorized agent representing the legal owner, allowing you to act on their behalf.

(b) Agent's Name (if applicable):

Print Name: _____ Signature: _____

Business Name: _____

Mailing Address: _____

City: _____ State: _____ Zip: _____

Phone Number: _____ E-mail (optional): _____

(c) Tax key number(s) of property to be rezoned:

82-4-222-021-0231

Property Address of property to be rezoned:

4th Street

(d) Proposed use (a statement of the type, extent, area, etc. of any development project):

3 approximately one acre lots for single family homes

REZONING APPLICATION

(e) Check the box next to any and all of the **existing** zoning district classifications present on the subject property:

<input type="checkbox"/> A-1 Agricultural Preservation District	<input type="checkbox"/> B-1 Neighborhood Business District
<input checked="" type="checkbox"/> A-2 General Agricultural District	<input type="checkbox"/> B-2 Community Business District
<input type="checkbox"/> A-3 Agricultural Related Manufacturing, Warehousing and Marketing District	<input type="checkbox"/> B-3 Highway Business District
<input type="checkbox"/> A-4 Agricultural Land Holding District	<input type="checkbox"/> B-4 Planned Business District
<input type="checkbox"/> AE-1 Agricultural Equestrian Cluster Single-Family District	<input type="checkbox"/> B-5 Wholesale Trade and Warehousing District
<input type="checkbox"/> R-1 Rural Residential District	<input type="checkbox"/> BP-1 Business Park District
<input checked="" type="checkbox"/> R-2 Suburban Single-Family Residential District	<input type="checkbox"/> B-94 Interstate Highway 94 Special Use Business District
<input type="checkbox"/> R-3 Urban Single-Family Residential District	<input type="checkbox"/> M-1 Limited Manufacturing District
<input type="checkbox"/> R-4 Urban Single-Family Residential District	<input type="checkbox"/> M-2 Heavy Manufacturing District
<input type="checkbox"/> R-4.5 Urban Single-Family Residential District	<input type="checkbox"/> M-3 Mineral Extraction District
<input type="checkbox"/> R-5 Urban Single-Family Residential District	<input type="checkbox"/> M-4 Sanitary Landfill and Hazardous Waste Disposal District
<input type="checkbox"/> R-6 Urban Single-Family Residential District	<input type="checkbox"/> I-1 Institutional District
<input type="checkbox"/> R-7 Suburban Two-Family and Three-Family Residential District	<input type="checkbox"/> PR-1 Park-Recreational District
<input type="checkbox"/> R-8 Urban Two-Family Residential District	<input type="checkbox"/> C-1 Lowland Resource Conservancy District
<input type="checkbox"/> R-9 Multiple-Family Residential District	<input type="checkbox"/> C-2 Upland Resource Conservancy District
<input type="checkbox"/> R-10 Multiple-Family Residential District	<input type="checkbox"/> FPO Floodplain Overlay District
<input type="checkbox"/> R-11 Multiple-Family Residential District	<input type="checkbox"/> PUD Planned Unit Development Overlay District
<input type="checkbox"/> R-12 Mobile Home/Manufactured Home Park-Subdivision District	<input type="checkbox"/> AO Airport Overlay District
	<input type="checkbox"/> RC Rural Cluster Development Overlay District

(f) Check the box next to any and all of the **proposed** zoning district classifications proposed for the subject property:

<input type="checkbox"/> A-1 Agricultural Preservation District	<input type="checkbox"/> B-1 Neighborhood Business District
<input checked="" type="checkbox"/> A-2 General Agricultural District	<input type="checkbox"/> B-2 Community Business District
<input type="checkbox"/> A-3 Agricultural Related Manufacturing, Warehousing and Marketing District	<input type="checkbox"/> B-3 Highway Business District
<input type="checkbox"/> A-4 Agricultural Land Holding District	<input type="checkbox"/> B-4 Planned Business District
<input type="checkbox"/> AE-1 Agricultural Equestrian Cluster Single-Family District	<input type="checkbox"/> B-5 Wholesale Trade and Warehousing District
<input checked="" type="checkbox"/> R-1 Rural Residential District	<input type="checkbox"/> BP-1 Business Park District
<input checked="" type="checkbox"/> R-2 Suburban Single-Family Residential District	<input type="checkbox"/> B-94 Interstate Highway 94 Special Use Business District
<input type="checkbox"/> R-3 Urban Single-Family Residential District	<input type="checkbox"/> M-1 Limited Manufacturing District
<input type="checkbox"/> R-4 Urban Single-Family Residential District	<input type="checkbox"/> M-2 Heavy Manufacturing District
<input type="checkbox"/> R-4.5 Urban Single-Family Residential District	<input type="checkbox"/> M-3 Mineral Extraction District
<input type="checkbox"/> R-5 Urban Single-Family Residential District	<input type="checkbox"/> M-4 Sanitary Landfill and Hazardous Waste Disposal District
<input type="checkbox"/> R-6 Urban Single-Family Residential District	<input type="checkbox"/> I-1 Institutional District
<input type="checkbox"/> R-7 Suburban Two-Family and Three-Family Residential District	<input type="checkbox"/> PR-1 Park-Recreational District
<input type="checkbox"/> R-8 Urban Two-Family Residential District	<input type="checkbox"/> C-1 Lowland Resource Conservancy District
<input type="checkbox"/> R-9 Multiple-Family Residential District	<input type="checkbox"/> C-2 Upland Resource Conservancy District
<input type="checkbox"/> R-10 Multiple-Family Residential District	<input type="checkbox"/> FPO Floodplain Overlay District
<input type="checkbox"/> R-11 Multiple-Family Residential District	<input type="checkbox"/> PUD Planned Unit Development Overlay District
<input type="checkbox"/> R-12 Mobile Home/Manufactured Home Park-Subdivision District	<input type="checkbox"/> AO Airport Overlay District
	<input type="checkbox"/> RC Rural Cluster Development Overlay District

(g) Your request must be consistent with the existing planned land use category as shown on Map 65 of the adopted "[Multi-Jurisdictional Comprehensive Plan for Kenosha County: 2035](#)".

The existing planned land use category for the subject property is:

<input type="checkbox"/> Farmland Protection	<input type="checkbox"/> Governmental and Institutional
<input type="checkbox"/> General Agricultural and Open Land	<input type="checkbox"/> Park and Recreational
<input type="checkbox"/> Rural-Density Residential	<input type="checkbox"/> Street and Highway Right-of-Way
<input type="checkbox"/> Agricultural and Rural Density Residential	<input type="checkbox"/> Other Transportation, Communication, and Utility
<input checked="" type="checkbox"/> Suburban-Density Residential	<input type="checkbox"/> Extractive
<input type="checkbox"/> Medium-Density Residential	<input type="checkbox"/> Landfill
<input type="checkbox"/> High-Density Residential	<input type="checkbox"/> Primary Environmental Corridor
<input type="checkbox"/> Mixed Use	<input type="checkbox"/> Secondary Environmental Corridor
<input type="checkbox"/> Commercial	<input type="checkbox"/> Isolated Natural Resource Area
<input type="checkbox"/> Office/Professional Services	<input type="checkbox"/> Other Conservancy Land to be Preserved
<input type="checkbox"/> Industrial	<input type="checkbox"/> Nonfarmed Wetland
<input type="checkbox"/> Business/Industrial Park	<input type="checkbox"/> Surface Water

(h) Attach a plot plan or survey plat of property to be rezoned (showing location, dimensions, zoning of adjacent properties, existing uses and buildings of adjacent properties, floodways and floodplains)—drawn to scale.

(i) The Village of Somers Department of Planning and Development may ask for additional information.

(j) The name of the County Supervisor of the district wherein the property is located ([District Map](#)):

Supervisory District Number: 15 County Board Supervisor: Dave Geertsen

(k) The fee specified in Section 12.05-8 of this ordinance.

Request for Rezoning Petition (payable to "Kenosha County").....\$1,450.00

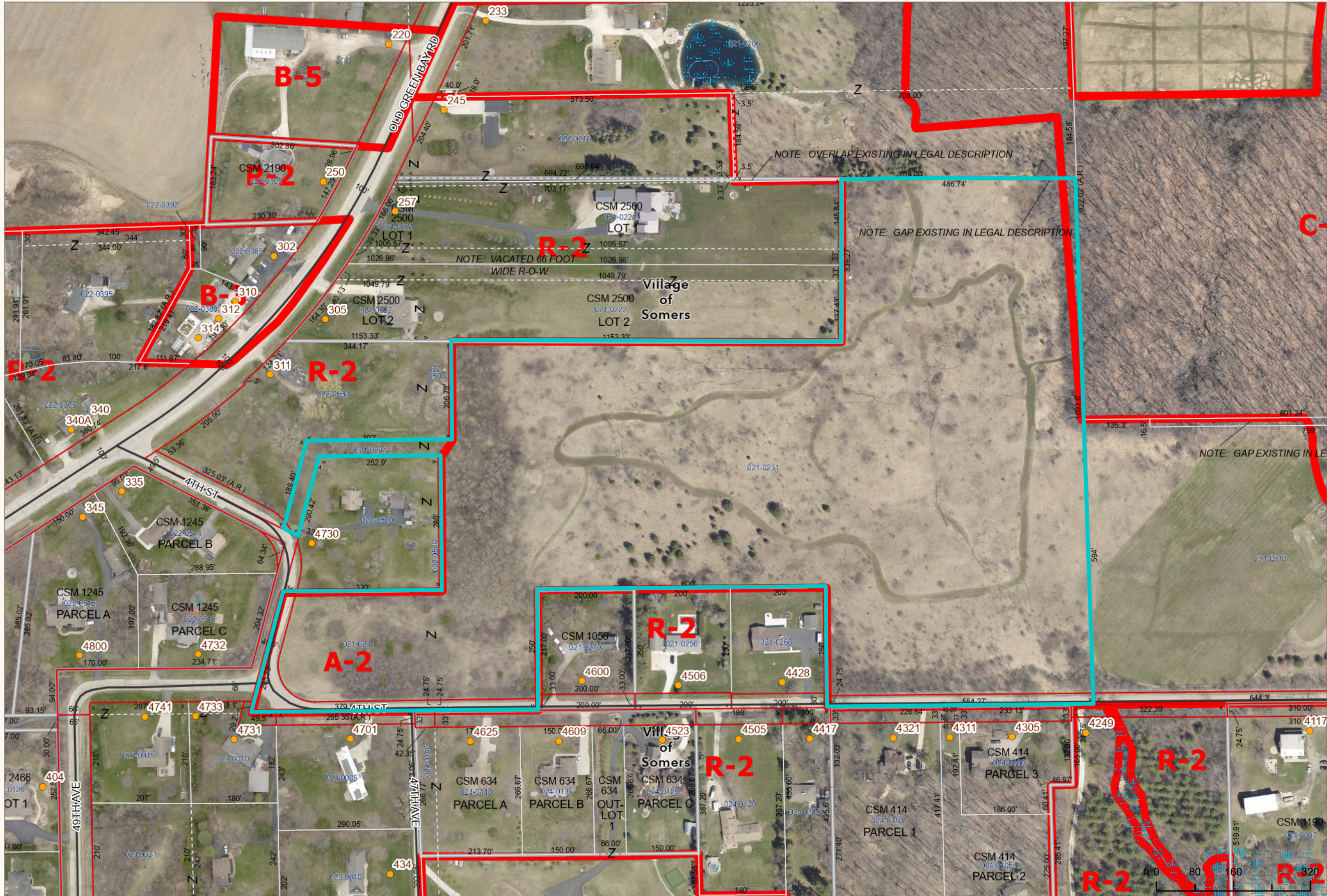

(For other fees see the [Fee Schedule](#))

Note: Agricultural Use Conversion Charge

The use value assessment system values agricultural land based on the income that would be generated from its rental for agricultural use rather than its fair market value. When a person converts agricultural land to a non-agricultural use (e.g. residential or commercial development), that person may owe a conversion charge. To obtain more information about the use value law or conversion charge, contact the Wisconsin Department of Revenue's Equalization Section at 608-266-2149 or visit <http://www.revenue.wi.gov/faqs/slf/useassmt.html>.

Note that the act of rezoning property from an agricultural zoning district to a non-agricultural zoning district does not necessarily trigger the agricultural use conversion charge. It is when the use of the property changes from agricultural that the conversion charge is assessed.

82-4-222-021-0231 - EXISTING ZONING

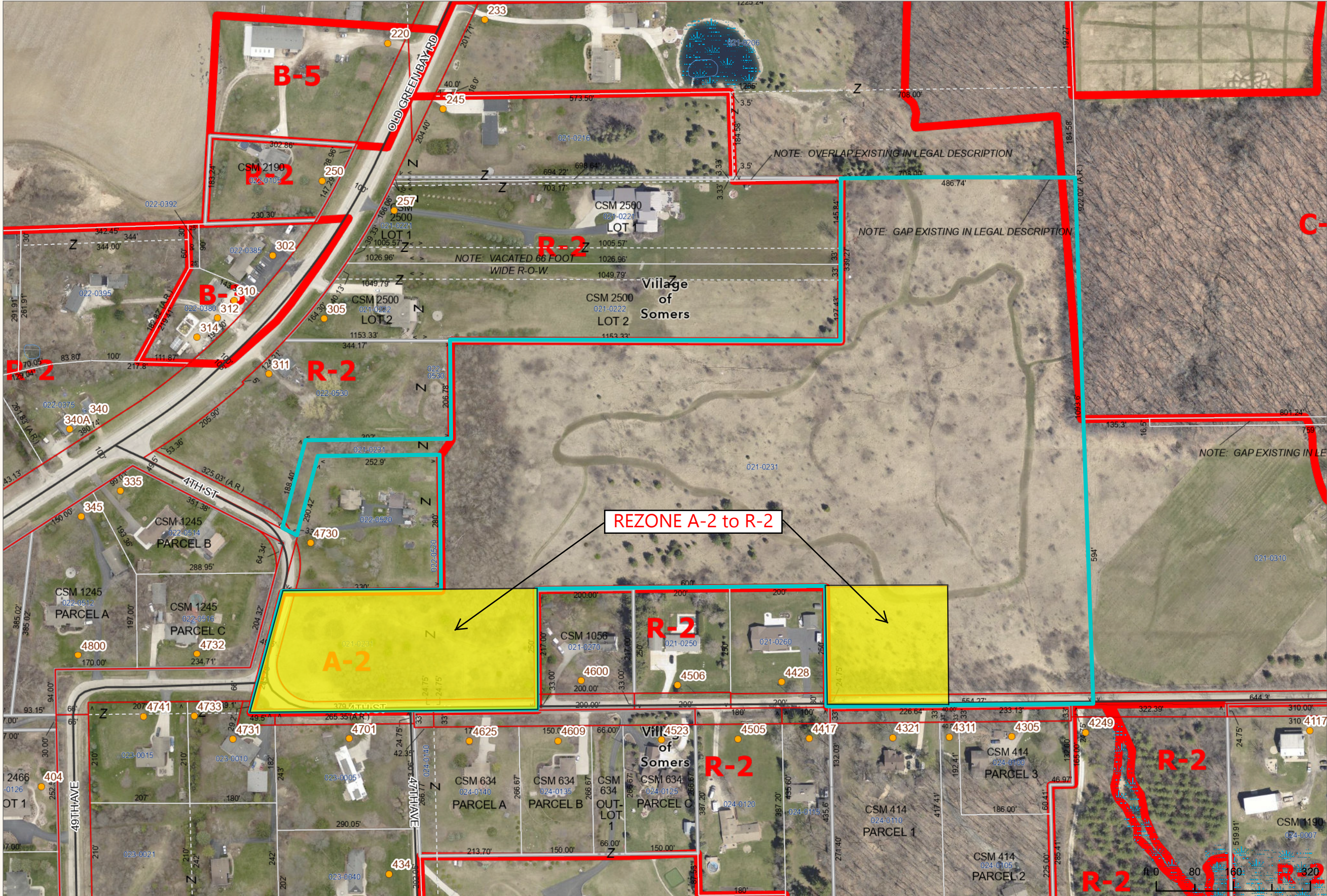



1:2,400
1" = 200'

DISCLAIMER This map is neither a legally recorded map nor a survey and is not intended to be used as one. This drawing is a compilation of records, data and information located in various state, county and municipal offices and other sources affecting the area shown and is to be used for reference purposes only. Kenosha County is not responsible for any inaccuracies or errors contained. If discrepancies are found, please contact Kenosha County.

Date Printed: 6/7/2024

82-4-222-021-0231 - PROPOSED ZONING



1:2,400
1" = 200'

DISCLAIMER This map is neither a legally recorded map nor a survey and is not intended to be used as one. This drawing is a compilation of records, data and information located in various state, county and municipal offices and other sources affecting the area shown and is to be used for reference purposes only. Kenosha County is not responsible for any inaccuracies herein. If discrepancies are found, please contact Kenosha County.

Date Printed: 6/7/2024

Village Land Use Plan District Designation(s) (if applicable):

Present SUBURBAN DENSITY RESIDENTIAL

Proposed SUBURBAN DENSITY RESIDENTIAL

Present Use(s) of Property: VACANT

Proposed Use(s) of Property: RESIDENTIAL

The subdivision abuts or adjoins a state trunk highway.....Yes () No ()

The subdivision will be served by public sewerYes () No ()


The subdivision abuts a county trunk highwayYes () No ()


The subdivision contains shoreland/floodplain areasYes () No ()

The subdivision lies within the extra-territorial plat (ETP) authority
area of a nearby Village or CityYes () No ()


*Applicant is responsible for submitting to the ETP authority any fees and documentation
needed to obtain a recommendation.

REQUIRED SIGNATURE(S) FOR ALL APPLICATIONS:

 6-6-24
Property Owner's Signature Date

 6-6-24
Property Owner's Signature Date

REQUIRED APPLICABLE SIGNATURES:

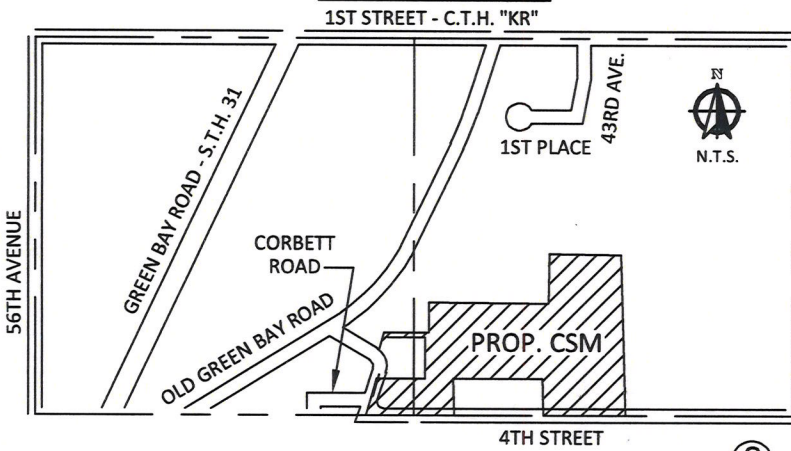
 6-6-24
Applicant's Signature Date

Developer's Signature Date

CERTIFIED SURVEY MAP NO. _____

PART OF THE SOUTHEAST 1/4 AND SOUTHWEST 1/4 OF THE
 NORTHEAST 1/4 AND PART OF THE SOUTHEAST 1/4 OF THE
 NORTHWEST 1/4, ALL OF SECTION 2, TOWNSHIP 2 NORTH, RANGE 22
 EAST OF THE FOURTH PRINCIPAL MERIDIAN, LOCATED IN THE
 VILLAGE OF SOMERS, COUNTY OF KENOSHA, STATE OF WISCONSIN.

LOCATION MAP



RECORDING DATA

① CORBETT ROAD

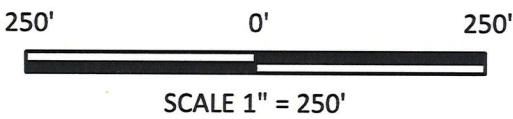
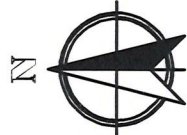
East Line of Property is Parallel with the East Line of the Northeast 1/4 of Section 2-2-22

NORTH 1/2 SECTION 2-2-22

- LEGEND:**
- 1" O.D. IRON PIPE FOUND
 - 3/4" O.D. REBAR - 1.50LBS/LIN FT. SET
 - ⊕ 6" CONC. MON. W / BRASS CAP FOUND

NOTES:
 PROPOSED ZONING OF LOTS 2, 3 & 4 IS R-2
 Front Setback - 30'
 Rear Setback - 25'
 Side Setback - 15'
 ZONING OF LOT 1 TO REMAIN A-2 & C-2

OWNER/LAND SPLITTER:
 STEVE AND AMY GILES MAURER
 257 OLD GREEN BAY ROAD, KENOSHA, WI 53144



West Line of the Northeast 1/4 of Section 2-2-22
 (N 02°08'24" W 2598.90')

North 1/4 Corner of Section 2-2-22
 (Conc. Mon. Found)
 N 251,005.51
 E 2,542,411.12

See Sheets 2, 3, and 4 for Lot Detail, Right of Way Detail, and Adjacent Property Ownership Legend

NOTES:
 BEARINGS BASE: GRID NORTH, WISCONSIN COORDINATE SYSTEM, SOUTH ZONE. BASED UPON NAD 1983/2011. THE SOUTH LINE OF THE NORTHEAST 1/4 OF SECTION 2-2-22 IS ASSUMED TO BEAR S 89°26'52" W.

(R.A.) S 88°34'23" E 486.74
 S 89°51'53" E 486.71
 (R.A.) N 01°25'37" E
 N 00°08'07" E 339.27

S 01°58'05" E 1093.06

1060.05

(R.A.) S 89°15'38" W
 S 89°26'52" W
 1273.80

East 1/4 Corner of Section 2-2-22
 (Conc. Mon. Found)
 N 248,433.95
 E 2,545,152.79

S 89°26'52" W 554.27
 4TH STREET

(R.A.) S 89°15'38" W

South Line of the Northeast 1/4 of Section 2-2-22
 (S 89°26'52" W 2644.78')

Center of Section 2-2-22
 (Conc. Mon. Found)
 N 248,408.46
 E 2,542,508.17

S 89°26'52" W
 217.03
 (R.A.) S 89°15'38" W

S 89°26'54" W
 379.50
 (R.A.) S 89°16' W

South Line of the NW 1/4 of Section 2-2-22
 (S 89°26'54" W 2672.82')

West 1/4 Corner of Section 2-2-22
 (Conc. Mon. Found)
 N 248,382.72
 E 2,539,835.51

LOT 1
 926,067 S.F.
 21.260 Acres

(R.A.) N 00°44' W
 N 00°33'06" W
 280.00

(R.A.) N 00°44' W
 206.78
 N 00°33'06" W
 206.05

(R.A.) N 89°16' E
 N 89°26'54" E
 302.00

(R.A.) N 89°16' E
 S 89°26'54" W
 252.90

(R.A.) N 89°16' E
 N 89°26'54" E
 330.00

LOT 2
 55,162 S.F.
 1.266 Acres

N 01°58'38" W
 250.00
 (R.A.)
 N 01°58'38" W

(R.A.)
 S 01°58'38" E
 S 01°58'38" E
 250.00

LOT 3
 53,618 S.F.
 1.231 Acres

LOT 4
 57,411 S.F.
 1.318 Acres

N 14°50'34" E
 259.30
 (R.A.)
 N 16°07'40" E

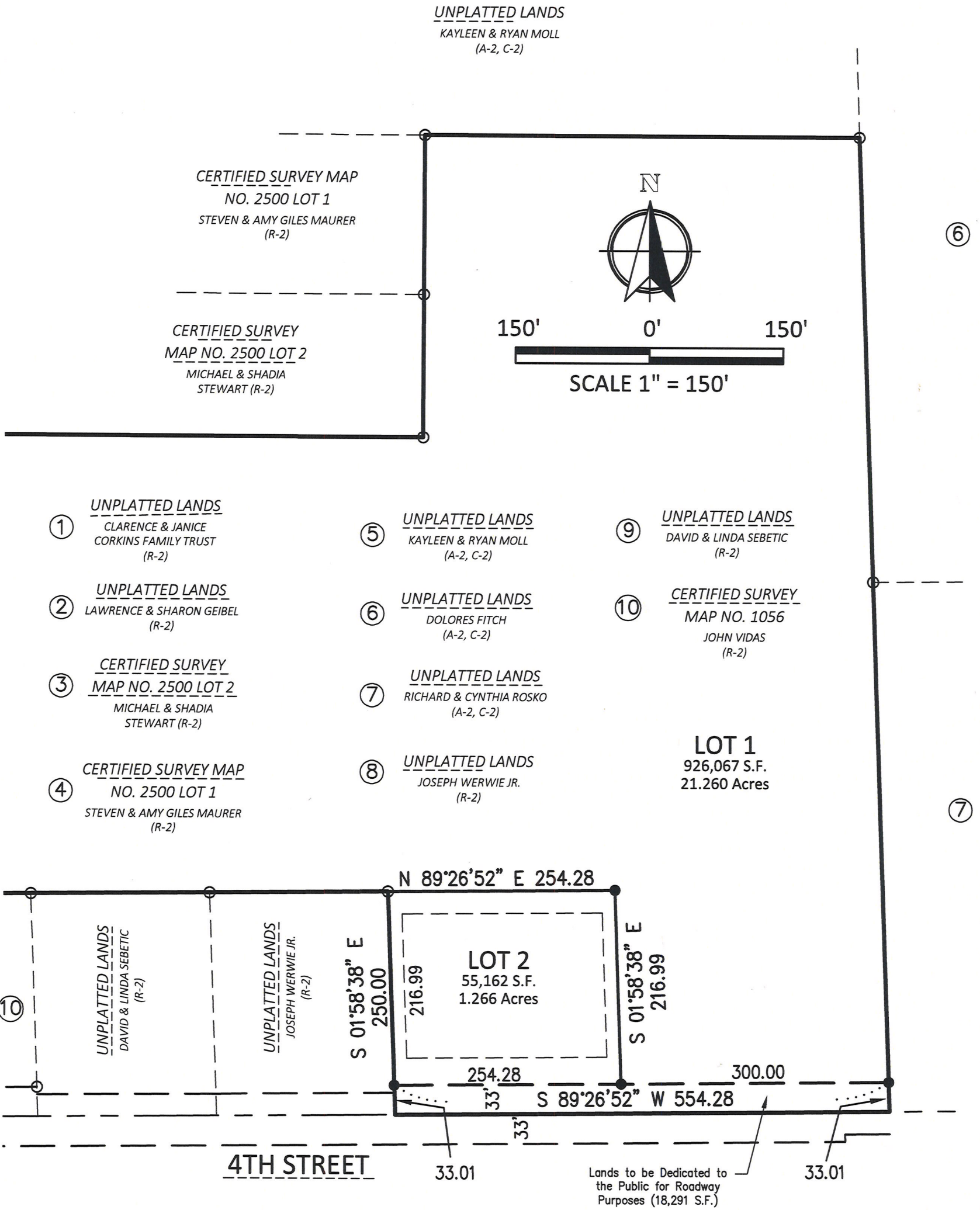
Nielsen Madsen + Barber
 CIVIL ENGINEERS AND LAND SURVEYORS
 1458 Horizon Blvd. Suite 200, Racine, WI. 53406
 (262)634-5588 | www.nmbasc.net

This Instrument was drafted by Rick R. Hillmann October 24, 2022

SHEET 1 OF 6
 2022.0098.01 CSM.dwg

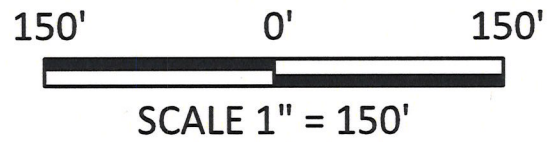
CERTIFIED SURVEY MAP NO. _____

PART OF THE SOUTHEAST 1/4 AND SOUTHWEST 1/4 OF THE NORTHEAST 1/4 AND PART OF THE SOUTHEAST 1/4 OF THE NORTHWEST 1/4, ALL OF SECTION 2, TOWNSHIP 2 NORTH, RANGE 22 EAST OF THE FOURTH PRINCIPAL MERIDIAN, LOCATED IN THE VILLAGE OF SOMERS, COUNTY OF KENOSHA, STATE OF WISCONSIN.

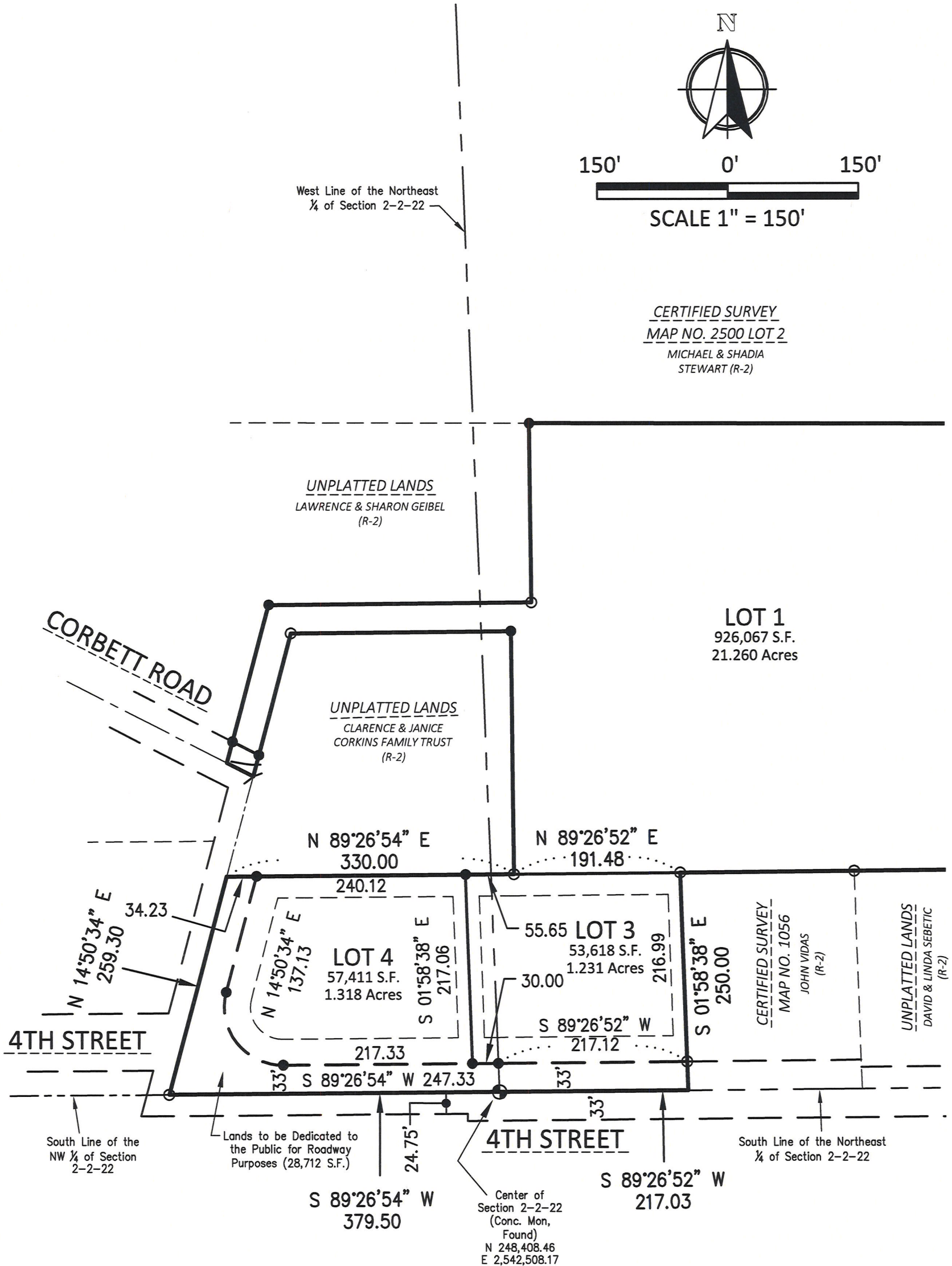


CERTIFIED SURVEY MAP NO. _____

PART OF THE SOUTHEAST 1/4 AND SOUTHWEST 1/4 OF THE NORTHEAST 1/4 AND PART OF THE SOUTHEAST 1/4 OF THE NORTHWEST 1/4, ALL OF SECTION 2, TOWNSHIP 2 NORTH, RANGE 22 EAST OF THE FOURTH PRINCIPAL MERIDIAN, LOCATED IN THE VILLAGE OF SOMERS, COUNTY OF KENOSHA, STATE OF WISCONSIN.



CERTIFIED SURVEY
MAP NO. 2500 LOT 2
MICHAEL & SHADIA
STEWART (R-2)



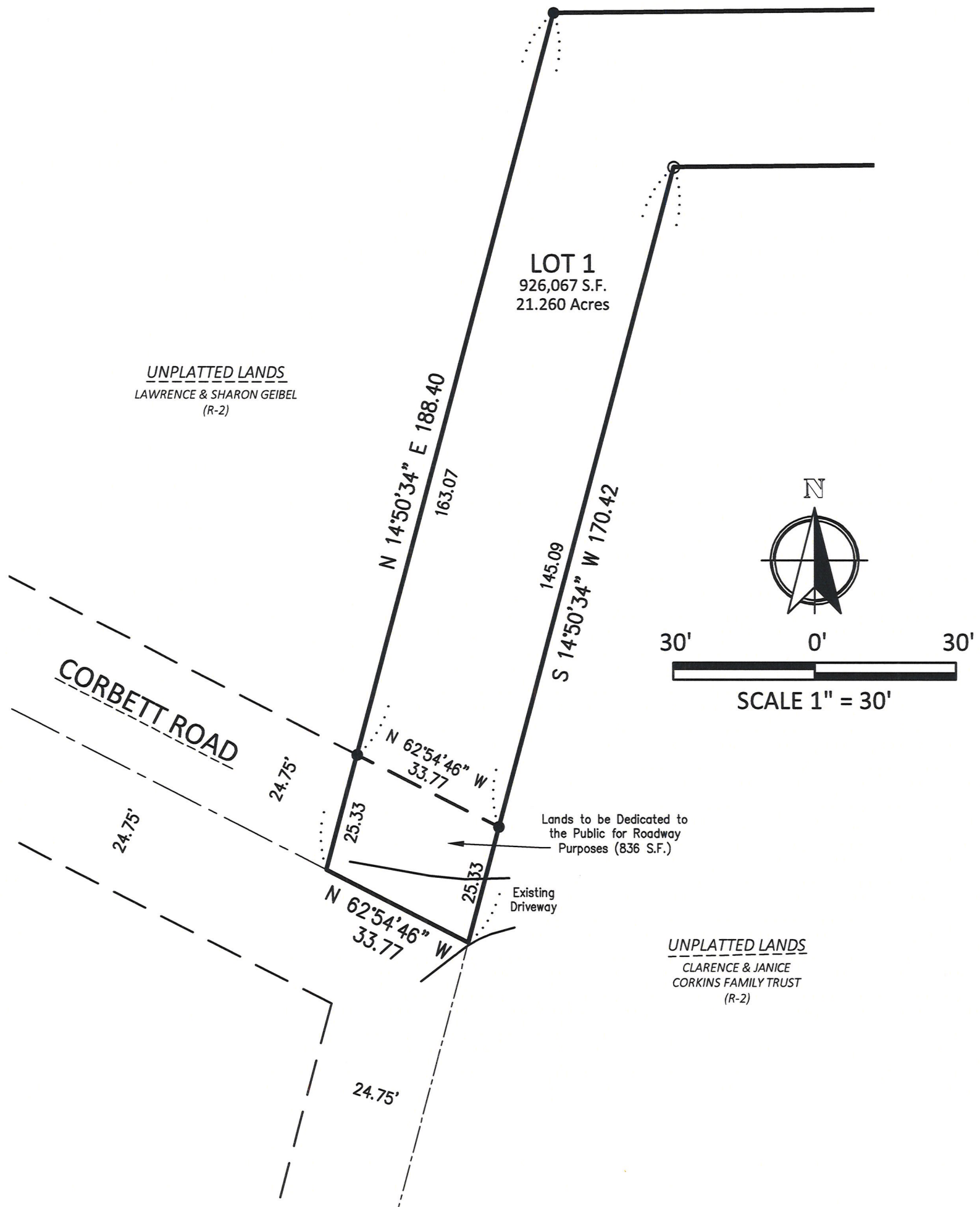
mb Nielsen Madsen + Barber
CIVIL ENGINEERS AND LAND SURVEYORS
1458 Horizon Blvd. Suite 200, Racine, WI. 53406
(262)634-5588 | www.nmbosc.net

This Instrument was drafted by Rick R. Hillmann October 24, 2022

SHEET 3 OF 6
2022.0098.01 CSM.dwg

CERTIFIED SURVEY MAP NO. _____

PART OF THE SOUTHEAST 1/4 AND SOUTHWEST 1/4 OF THE NORTHEAST 1/4 AND PART OF THE SOUTHEAST 1/4 OF THE NORTHWEST 1/4, ALL OF SECTION 2, TOWNSHIP 2 NORTH, RANGE 22 EAST OF THE FOURTH PRINCIPAL MERIDIAN, LOCATED IN THE VILLAGE OF SOMERS, COUNTY OF KENOSHA, STATE OF WISCONSIN.



CERTIFIED SURVEY MAP NO. _____

PART OF THE SOUTHEAST 1/4 AND SOUTHWEST 1/4 OF THE NORTHEAST 1/4 AND PART OF THE SOUTHEAST 1/4 OF THE NORTHWEST 1/4, ALL OF SECTION 2, TOWNSHIP 2 NORTH, RANGE 22 EAST OF THE FOURTH PRINCIPAL MERIDIAN, LOCATED IN THE VILLAGE OF SOMERS, COUNTY OF KENOSHA, STATE OF WISCONSIN.

SURVEYOR'S CERTIFICATE

I, Rick R. Hillmann, hereby certify:

That I have prepared this Certified Survey Map at the direction of Steve and Amy Giles Maurer, Owners; THAT such Map is a correct representation of the exterior boundaries of the land surveyed and are described as:

Being a part of the Southeast $\frac{1}{4}$ and Southwest $\frac{1}{4}$ of the Northeast $\frac{1}{4}$ and part of the Southeast $\frac{1}{4}$ of the Northwest $\frac{1}{4}$, all of Section 2, Township 2 North, Range 22 East of the Fourth Principal Meridian, located in the Village of Somers, County of Kenosha, State of Wisconsin, being more particularly bound and described as follows:

Commencing at the East $\frac{1}{4}$ Corner of said Northeast $\frac{1}{4}$; thence S89°26'52"E, 1273.80 feet along the South line of said the Northeast $\frac{1}{4}$, to the point of beginning of this description;

thence continuing S89°26'52"E on and along said South line, 554.27 feet; thence N01°58'38"W, 250.00 feet; thence S89°26'52"W parallel to said South line, 599.68 feet to the Northwest corner of Certified Survey Map No. 1056, a map recorded in the office of the Register of Deeds for Kenosha County, Wisconsin on May 9, 1985 as Document No. 735050; thence S01°58'38"E on and along the West line of said Certified Survey Map, 250.00 feet to said South line; thence S89°26'52"W on and along said South line, 217.03 feet to the Center of said Section; thence S89°26'54"W on and along the South line of the Northwest $\frac{1}{4}$ of said Section 2, 379.50 feet to the centerline of Corbett Road; thence N14°50'34"E on and along said centerline, 259.30 feet; thence N89°26'54"E, 330.00 feet parallel to said South line; thence N00°33'06"E perpendicular to said South line, 280.00 feet; thence S89°26'54"W parallel to said South line, 252.90 feet to a point on the Northerly extension of said centerline; thence S14°50'34"W on and long said Northerly Extension, 170.42 feet to an angle point in the centerline of Corbett Road; thence N62°54'46"W, 33.77 feet along said centerline; thence N14°50'34"E, 188.40 feet; thence N89°26'54"E and parallel to said South line, 302.00 feet; thence N00°33'06"E perpendicular to said South line, 206.05 to a point on the South line of Certified Survey Map No. 2500, a map recorded in the office of the Register of Deeds for Kenosha County as Document No. 1458340; thence S89°51'53"E on and along the South line of Said Certified Survey Map, 809.99 feet to its Southeast corner; thence N00°08'07"E, 339.27 feet along the East line of said C.S.M. No. 2500 to its Northeast corner; thence S89°51'53"E, 486.71 feet along the Easterly extension of the North line of said Certified Survey Map; thence S01°58'05"E, 1093.06 feet parallel with the East line of the Northeast $\frac{1}{4}$ of said Section 2 to the South line of the Northeast $\frac{1}{4}$ of said Section 2 and the place of beginning of this description.

Containing 1,140,097 square feet or 26.173 acres.

THAT I have fully complied with the provisions of Section 236.34 of the Wisconsin Statutes and Chapter 18 of Municipal Code for the Village of Somers. THAT such map is a true representation of all exterior boundaries of the land surveyed and the land division thereof made;

October 24th, 2022

Rick R. Hillmann P.L.S. (S-3005)
Nielsen Madsen & Barber, S.C.
1458 Horizon Blvd. Suite 200
Racine, WI 53406
(262) 634-5588

CERTIFIED SURVEY MAP NO. _____

PART OF THE SOUTHEAST 1/4 AND SOUTHWEST 1/4 OF THE NORTHEAST 1/4 AND PART OF THE SOUTHEAST 1/4 OF THE NORTHWEST 1/4, ALL OF SECTION 2, TOWNSHIP 2 NORTH, RANGE 22 EAST OF THE FOURTH PRINCIPAL MERIDIAN, LOCATED IN THE VILLAGE OF SOMERS, COUNTY OF KENOSHA, STATE OF WISCONSIN.

OWNERS' CERTIFICATE

We, Steve and Amy Giles Maurer, as Owners, hereby certify that we have caused the lands described on this map to be surveyed, divided, mapped and dedicated as represented on this Certified Survey Map. We also do further certify that this Certified Survey Map is required to be submitted to the the following for approval or objection: Village Board and Planning Commission of the Village of Somers.

Dated this _____ day of _____, 2022.

Steve Maurer

Amy Giles Maurer

STATE OF WISCONSIN }
COUNTY OF _____ } S.S.

Personally came before me this _____ day of _____, 2022, Steve and Amy Giles Maurer, to me known to be the persons who executed the foregoing instrument, and acknowledged that they executed the foregoing.

Notary Public Signature

Notary Public Print

Commission Expiration

VILLAGE CERTIFICATE

APPROVED as a Certified Survey Map this _____ day of _____, 2022.

George Stoner
Village Board and Plan Commission President

Brandi Baker, Village Clerk - Treasurer

KENOSHA COUNTY CERTIFICATE

I, Teri Jacobson, have verified that there are no unpaid taxes or unpaid special assessments on the lands included within this Certified Survey Map on this _____ day of _____, 2022.

Teri Jacobson, Kenosha County Clerk

SOIL AND SITE EVALUATION
in accordance with SPS 383, Wis. Adm. Code



Billingsley Engineering LLC.

www.billingsleyeng.com

County KENOSHA
Parcel I.D. # DIVISION OF 82-4-222-021-0231
Reviewed by: _____ Date _____

APPLICANT INFORMATION - Please print

Personal information you provide may be used for secondary purposes (Privacy Law, s. 15.04 (1) (m)).

Property Owner STEVE & AMY MAURER				Property location Govt. Lot SW 1/4 NE 1/4, S 2 T 2 ,N,R 22 E			
Property Owner's Mailing Address 257 OLD GREEN BAY ROAD				Lot # 1	Block #	Subd. Name or CSM #	
City KENOSHA	State WI	Zip Code 53144	Phone Number 262-496-8421	<input type="checkbox"/> City	<input checked="" type="checkbox"/> Village	<input type="checkbox"/> Town	Nearest Road SOMERS 4TH ST

New Construction Use: Residential / Number of bedrooms 4 Addition to existing building _____
 Replacement Public or commercial - Describe _____

Code derived daily flow 600 gpd

Additional design/site considerations suitable for a mound system

Parent material Glacial Till Flood plain elevation, if applicable N/A ft

SOIL DESCRIPTION REPORT

Boring #	Horizon	Depth in.	Dominant Color Munsell	Redox Description Qu. Sz. Cont. Color	Texture	Structure Gr. Sz. Sh.	Consistence	Boundary	Roots	GPD/R*	
										*Eff#1	*Eff#2
1 Ground elev. 98.45 ft. Depth to limiting factor 18 in.	1	0-6	10 YR 3/2	NONE	SI L	2 F SBK	MFR	AS	3 VF	0.6	0.8
	2	6-18	10 YR 4/3	NONE	C L	2 F ABK	MFI	CS	~	0.4	0.6
	3	18-32	10 YR 4/4	C 2 D 10 YR 6/8	SI C L	1 F ABK	MFI	~	~	0.2	0.3
	4										
	5										
	6										
	7										

Remarks: _____

Boring #	Horizon	Depth in.	Dominant Color Munsell	Redox Description Qu. Sz. Cont. Color	Texture	Structure Gr. Sz. Sh.	Consistence	Boundary	Roots	GPD/R*	
										*Eff#1	*Eff#2
2 Ground elev. 98.45 ft. Depth to limiting factor 19 in.	1	0-10	10 YR 3/2	NONE	SI L	2 F SBK	MFR	AS	3 VF	0.6	0.8
	2	10-19	10 YR 4/3	NONE	C L	2 F ABK	MFI	CS	~	0.4	0.6
	3	19-30	10 YR 4/4	C 2 D 10 YR 6/8	SI C L	1 F ABK	MFI	~	~	0.2	0.3
	4										
	5										
	6										
	7										

Remarks: _____

*Eff#1 = BOD > 30 ≤ 220 mg/L and TSS > 30 ≤ 150 mg/L

*Eff#2 = BOD ≤ 30 mg/L and TSS ≤ 30 mg/L

CST Name (Please Print) Eric Billingsley	Signature 	Telephone No. (262) 914-3985
Address 4600 172nd Ave, Bristol, WI 53104	Date December 28, 2022	CST Number 682918

SOIL DESCRIPTION REPORT

Property Owner STEVE & AMY MAURER

Parcel I.D. # DIVISION OF 82-4-222-021-023

Boring #
3

Ground elev.
96.80 ft.

Depth to limiting factor
21 in.

Horizon	Depth in.	Dominant Color Munsell	Redox Description Qu. Sz. Cont. Color	Texture	Structure Gr. Sz. Sh.	Consistence	Boundary	Roots	GPD/ft ²	
									*Eff#1	*Eff#2
1	0-10	10 YR 3/2	NONE	SI L	2 F SBK	MFR	AS	3 VF	0.6	0.8
2	10-21	10 YR 4/3	NONE	C L	2 F ABK	MFI	CS	~	0.4	0.6
3	21-37	10 YR 4/4	C 2 D 10 YR 6/8	SI C L	1 F ABK	MFI	~	~	0.2	0.3
4										
5										
6										
7										

Remarks:

Boring #
4

Ground elev.
ft.

Depth to limiting factor
in.

1										
2										
3										
4										
5										
6										
7										

Remarks:

Boring #
5

Ground elev.
ft.

Depth to limiting factor
in.

Horizon	Depth in.	Dominant Color Munsell	Mottles Qu. Sz. Cont. Color	Texture	Structure Gr. Sz. Sh.	Consistence	Boundary	Roots	GPD/ft ²	
									*Eff#1	*Eff#2
1										
2										
3										
4										
5										
6										
7										

Remarks:

Boring #
6

Ground elev.
ft.

Depth to limiting factor
in.

1										
2										
3										
4										
5										
6										
7										

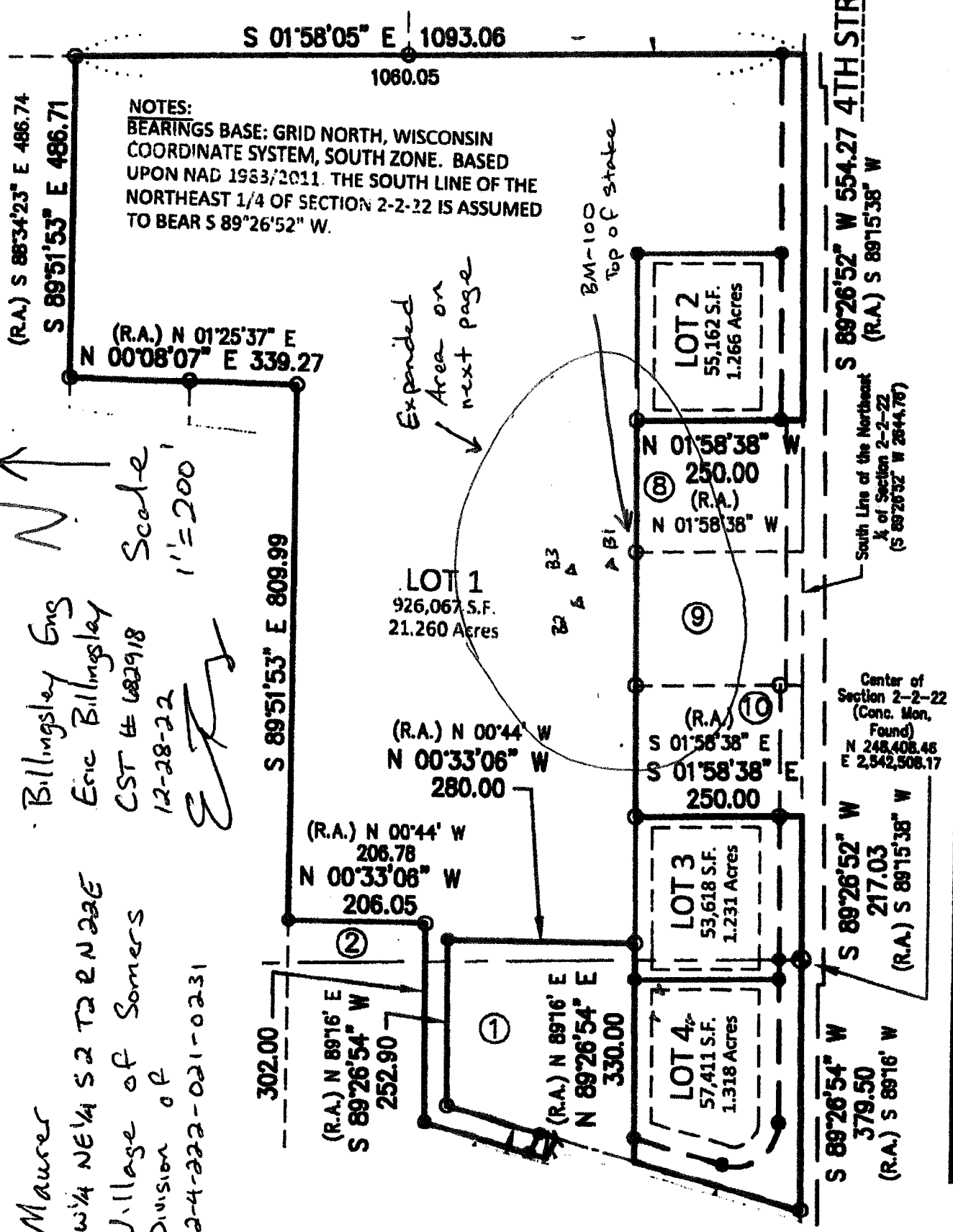
Remarks:

*Eff#1 = BOD > 30 ≤ 220 mg/L and TSS > 30 ≤ 150 mg/L


*Eff#2 = BOD ≤ 30 mg/L and TSS ≤ 30 mg/L

Maurer
 SW 1/4 NE 1/4 S 2 T 2 R 22 E
 Village of Somers
 Division of
 82-4-22-021-0231

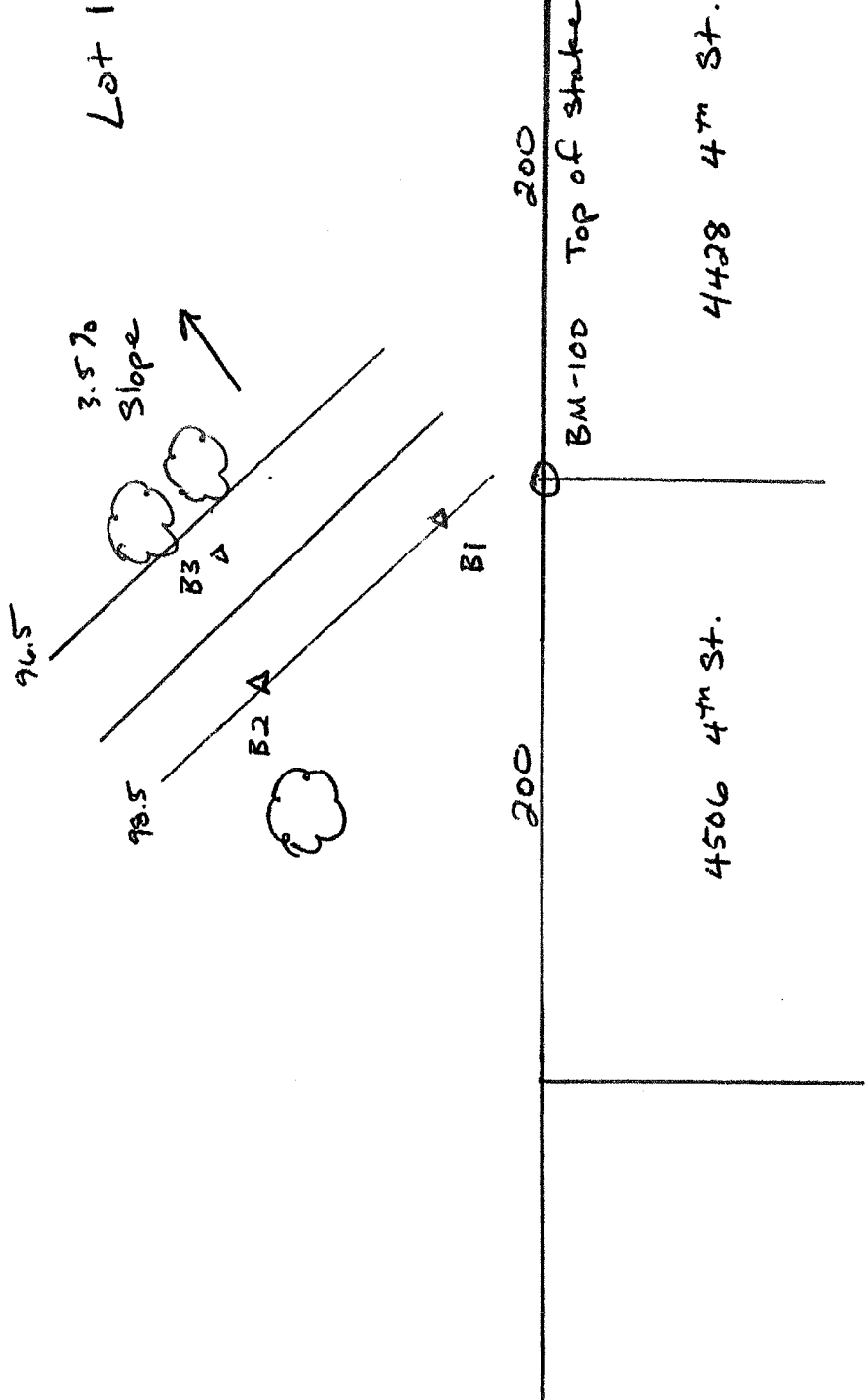
Billingsley Eng
 Eric Billingsley
 CST # 682918
 12-28-22
 Scale
 1" = 200'
 ERJ



Maurer
 SW 1/4 S2 T2 R12E
 Village of Somers
 Division of
 82-4-222-021-0231

Billingsley Eng
 Eric Billingsley
 CST # 682918
 12-28-22


N ↑
 Scale
 1" = 60'



SOIL AND SITE EVALUATION
in accordance with SPS 383, Wis. Adm. Code



Billingsley Engineering LLC.
www.billingsleyeng.com

County	KENOSHA
Parcel I.D. #	DIVISION OF 82-4-222-021-0231
Reviewed by:	Date

APPLICANT INFORMATION - Please print

Personal information you provide may be used for secondary purposes (Privacy Law, s. 15.04 (1) (m)).

Property Owner STEVE & AMY MAURER				Property location Govt. Lot SW 1/4 NE 1/4, S 2 T 2 ,N,R 22 E			
Property Owner's Mailing Address 257 OLD GREEN BAY ROAD				Lot # 2	Block #	Subd. Name or CSM #	
City KENOSHA	State WI	Zip Code 53144	Phone Number 262-496-8421	<input type="checkbox"/> City	<input checked="" type="checkbox"/> Village	<input type="checkbox"/> Town	Nearest Road SOMERS 4TH ST

New Construction Use: Residential / Number of bedrooms 4 Addition to existing building _____
 Replacement Public or commercial - Describe _____

Code derived daily flow 600 gpd

Additional design/site considerations suitable for a mound system

Parent material Glacial Till Flood plain elevation, if applicable N/A ft

SOIL DESCRIPTION REPORT

Boring #	Horizon	Depth in.	Dominant Color Munsell	Redox Description Qu. Sz. Cont. Color	Texture	Structure Gr. Sz. Sh.	Consistence	Boundary	Roots	GPD/ft	
										*Eff#1	*Eff#2
1 Ground elev. 91.95 ft. Depth to limiting factor 21 in.	1	0-7	10 YR 3/2	NONE	SIL	2 F SBK	MFR	AS	3 VF	0.6	0.8
	2	7-21	10 YR 4/3	NONE	CL	2 F ABK	MFI	CS	~	0.4	0.6
	3	21-30	10 YR 4/4	C 2 D 10 YR 6/8	SICL	1 F ABK	MFI	~	~	0.2	0.3
	4										
	5										
	6										
	7										

Remarks:

2 Ground elev. 91.95 ft. Depth to limiting factor 15 in.	1	0-4	10 YR 3/2	NONE	SIL	2 F SBK	MFR	AS	3 VF	0.6	0.8
	2	4-15	10 YR 4/3	NONE	CL	2 F ABK	MFI	CS	~	0.4	0.6
	3	15-25	10 YR 4/4	C 2 D 10 YR 6/8	SICL	1 F ABK	MFI	~	~	0.2	0.3
	4										
	5										
	6										
	7										

Remarks:

*Eff#1 = BOD > 30 ≤ 220 mg/L and TSS > 30 ≤ 150 mg/L

*Eff#2 = BOD ≤ 30 mg/L and TSS ≤ 30 mg/L

CST Name (Please Print) Eric Billingsley	Signature 	Telephone No. (262) 914-3985
Address 4600 172nd Ave, Bristol, WI 53104	Date December 28, 2022	CST Number 682918

SOIL DESCRIPTION REPORT

Property Owner **STEVE & AMY MAURER**

Parcel I.D. # **DIVISION OF 82-4-222-021-023**

Boring #	Horizon	Depth in.	Dominant Color Munsell	Redox Description Qu. Sz. Cont. Color	Texture	Structure Gr. Sz. Sh.	Consistency	Boundary	Roots	GPD/ft ²	
										*Eff#1	*Eff#2
Boring # 3 Ground elev. 89.10 ft. Depth to limiting factor 16 in.	1	0-6	10 YR 3/2	NONE	SI L	2 F SBK	MFR	AS	3 VF	0.6	0.8
	2	6-16	10 YR 4/3	NONE	CL	2 F ABK	MFI	CS	~	0.4	0.6
	3	16-24	10 YR 4/4	C 2 D 10 YR 6/8	SI CL	1 F ABK	MFI	~	~	0.2	0.3
	4										
	5										
	6										
	7										

Remarks:

Boring #	Horizon	Depth in.	Dominant Color Munsell	Mottles Qu. Sz. Cont. Color	Texture	Structure Gr. Sz. Sh.	Consistency	Boundary	Roots	GPD/ft ²
Boring # 4 Ground elev. _____ ft. Depth to limiting factor _____ in.	1									
	2									
	3									
	4									
	5									
	6									
	7									

Remarks:

Boring #	Horizon	Depth in.	Dominant Color Munsell	Mottles Qu. Sz. Cont. Color	Texture	Structure Gr. Sz. Sh.	Consistency	Boundary	Roots	GPD/ft ²
Boring # 5 Ground elev. _____ ft. Depth to limiting factor _____ in.	1									
	2									
	3									
	4									
	5									
	6									
	7									

Remarks:

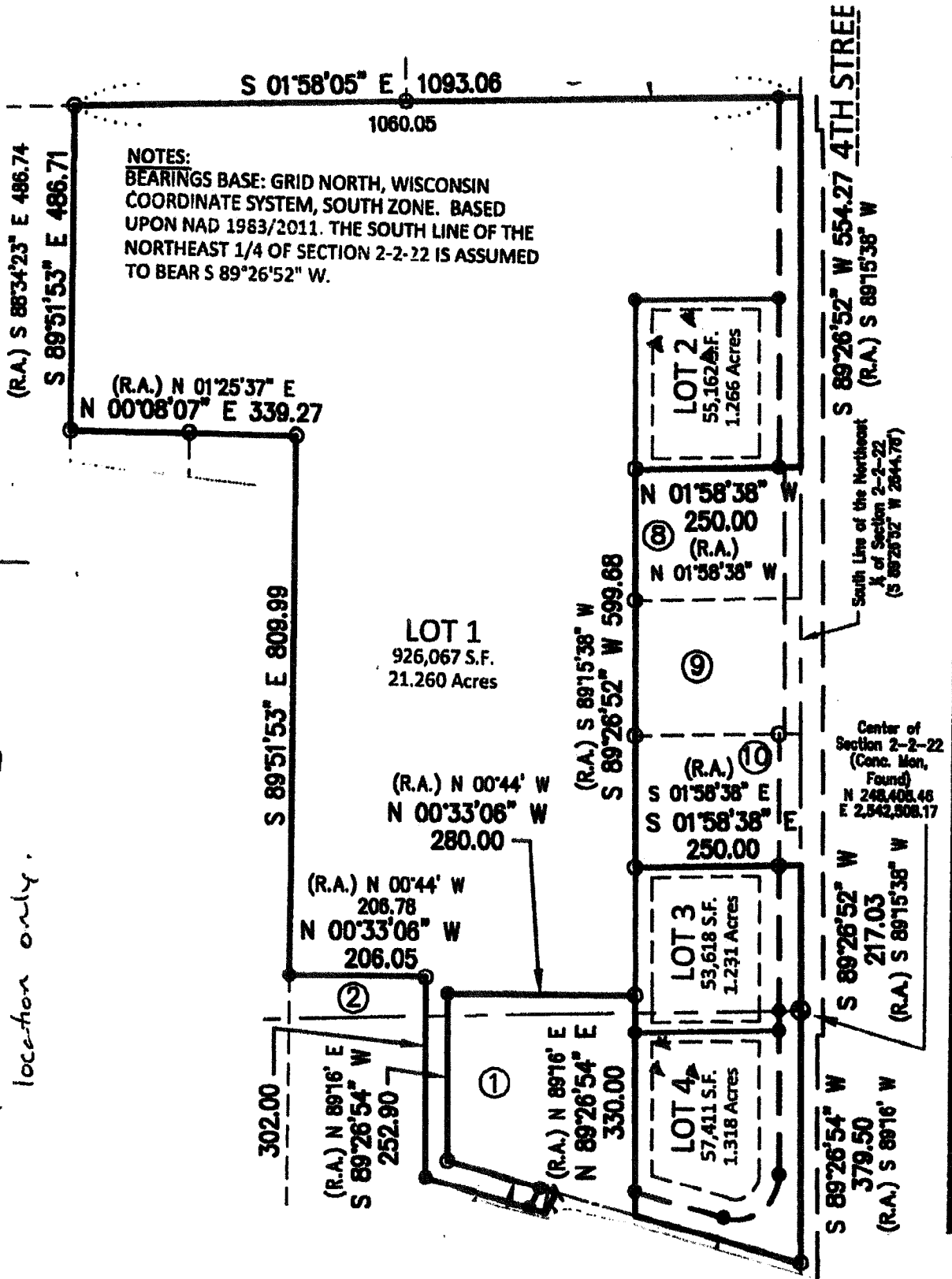

Boring #	Horizon	Depth in.	Dominant Color Munsell	Mottles Qu. Sz. Cont. Color	Texture	Structure Gr. Sz. Sh.	Consistency	Boundary	Roots	GPD/ft ²
Boring # 6 Ground elev. _____ ft. Depth to limiting factor _____ in.	1									
	2									
	3									
	4									
	5									
	6									
	7									

Remarks:

*Eff#1 = BOD > 30 ≤ 220 mg/L and TSS > 30 ≤ 150 mg/L

*Eff#2 = BOD ≤ 30 mg/L and TSS ≤ 30 mg/L

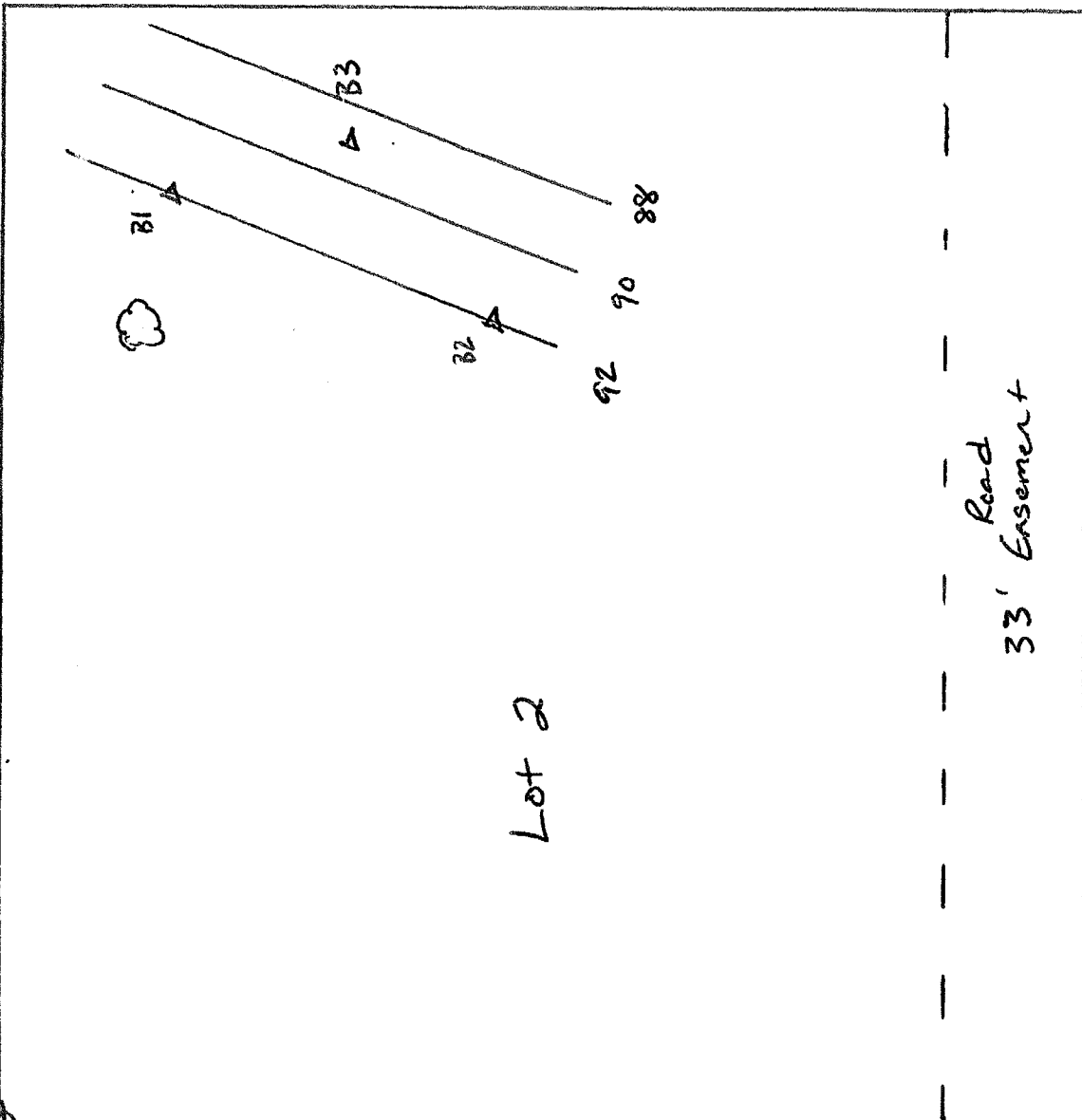
Not to Scale.
 Reference for boring
 location only.



BM-100

Top of lot stake

254'



250

↑ N

Scale

1" = 40'

Maurer
 SW 1/4 NE 1/4 S2 T2 R22E
 Village of Somers
 Division of
 82-4-222-021-0231

Billingsley Eng
 Eric Billingsley
 CST# 682918
 12-28-22

SOIL AND SITE EVALUATION
in accordance with SPS 383, Wis. Adm. Code



Billingsley Engineering LLC.
www.billingsleyeng.com

County KENOSHA
Parcel I.D. # DIVISION OF 82-4-222-021-0231
Reviewed by: _____ Date _____

APPLICANT INFORMATION - Please print

Personal information you provide may be used for secondary purposes (Privacy Law, s. 15.04 (1) (m)).

Property Owner STEVE & AMY MAURER				Property location Govt. Lot SW 1/4 NE 1/4 S 2 T 2 N,R 22 E			
Property Owner's Mailing Address 257 OLD GREEN BAY ROAD				Lot # 3	Block #	Subd. Name or CSM #	
City KENOSHA	State WI	Zip Code 53144	Phone Number 262-496-8421	<input type="checkbox"/> City	<input checked="" type="checkbox"/> Village	<input type="checkbox"/> Town	Nearest Road SOMERS 4TH ST

New Construction Use: Residential / Number of bedrooms 4 Addition to existing building _____
 Replacement Public or commercial - Describe _____

Code derived daily flow 600 gpd

Additional design/site considerations suitable for a mound system

Parent material Glacial Till Flood plain elevation, if applicable N/A ft

SOIL DESCRIPTION REPORT

Boring #	Horizon	Depth in.	Dominant Color Munsell	Redox Description Qu. Sz. Cont. Color	Texture	Structure Gr. Sz. Sh.	Consistence	Boundary	Roots	GPD/ft*	
										*Eff#1	*Eff#2
1 Ground elev. 96.45 ft. Depth to limiting factor 22 in.	1	0-10	10 YR 3/2	NONE	SI L	2 F SBK	MFR	AS	3 VF	0.6	0.8
	2	10-22	10 YR 4/3	NONE	C L	2 F ABK	MFI	CS	2 VF	0.4	0.6
	3	22-28	10 YR 4/4	C 2 D 10 YR 6/8	SI C L	1 F ABK	MFI	~	~	0.2	0.3
	4										
	5										
	6										
	7										

Remarks: _____

Boring #	Horizon	Depth in.	Dominant Color Munsell	Redox Description Qu. Sz. Cont. Color	Texture	Structure Gr. Sz. Sh.	Consistence	Boundary	Roots	GPD/ft*	
										*Eff#1	*Eff#2
2 Ground elev. 96.45 ft. Depth to limiting factor 19 in.	1	0-13	10 YR 3/2	NONE	SI L	2 F SBK	MFR	AS	3 VF	0.6	0.8
	2	13-19	10 YR 4/3	NONE	C L	2 F ABK	MFI	CS	2 VF	0.4	0.6
	3	19-30	10 YR 4/4	C 2 D 10 YR 6/8	SI C L	1 F ABK	MFI	~	~	0.2	0.3
	4										
	5										
	6										
	7										

Remarks: _____

*Eff#1 = BOD > 30 ≤ 220 mg/L and TSS > 30 ≤ 150 mg/L

*Eff#2 = BOD ≤ 30 mg/L and TSS ≤ 30 mg/L

CST Name (Please Print) Eric Billingsley	Signature 	Telephone No. (262) 914-3985
Address 4600 172nd Ave, Bristol, WI 53104	Date December 28, 2022	CST Number 682918

SOIL DESCRIPTION REPORT

Property Owner **STEVE & AMY MAURER**

Page 2 of 3

Parcel I.D. # **DIVISION OF 82-4-222-021-023**

Boring #	Horizon	Depth in.	Dominant Color Munsell	Redox Description Qu. Sz. Cont. Color	Texture	Structure Gr. Sz. Sh.	Consistence	Boundary	Roots	GPD/ft ²	
										*Eff#1	*Eff#2
Boring # 3 Ground elev. 95.10 ft. Depth to limiting factor 20 in.	1	0-10	10 YR 3/2	NONE	SI L	2 F ABK	MFR	AS	3 F	0.6	0.8
	2	10-14	10 YR 5/4	NONE	SI L	2 F ABK	MFR	AS	1 VF	0.6	0.8
	3	14-20	10 YR 4/3	NONE	C L	2 F ABK	MFI	CS	1 VF	0.4	0.6
	4	20-26	10 yr 4/4	C 2 D 10 YR 6/8	SI C L	1 F ABK	MFI	~	~	0.2	0.3
	5										
	6										
	7										

Remarks:

Boring #	Horizon	Depth in.	Dominant Color Munsell	Mottles Qu. Sz. Cont. Color	Texture	Structure Gr. Sz. Sh.	Consistence	Boundary	Roots	GPD/ft ²
Boring # 4 Ground elev. _____ ft. Depth to limiting factor _____ in.	1									
	2									
	3									
	4									
	5									
	6									
	7									

Remarks:

Boring #	Horizon	Depth in.	Dominant Color Munsell	Mottles Qu. Sz. Cont. Color	Texture	Structure Gr. Sz. Sh.	Consistence	Boundary	Roots	GPD/ft ²
Boring # 5 Ground elev. _____ ft. Depth to limiting factor _____ in.	1									
	2									
	3									
	4									
	5									
	6									
	7									


Remarks:

Boring #	Horizon	Depth in.	Dominant Color Munsell	Mottles Qu. Sz. Cont. Color	Texture	Structure Gr. Sz. Sh.	Consistence	Boundary	Roots	GPD/ft ²
Boring # 6 Ground elev. _____ ft. Depth to limiting factor _____ in.	1									
	2									
	3									
	4									
	5									
	6									
	7									

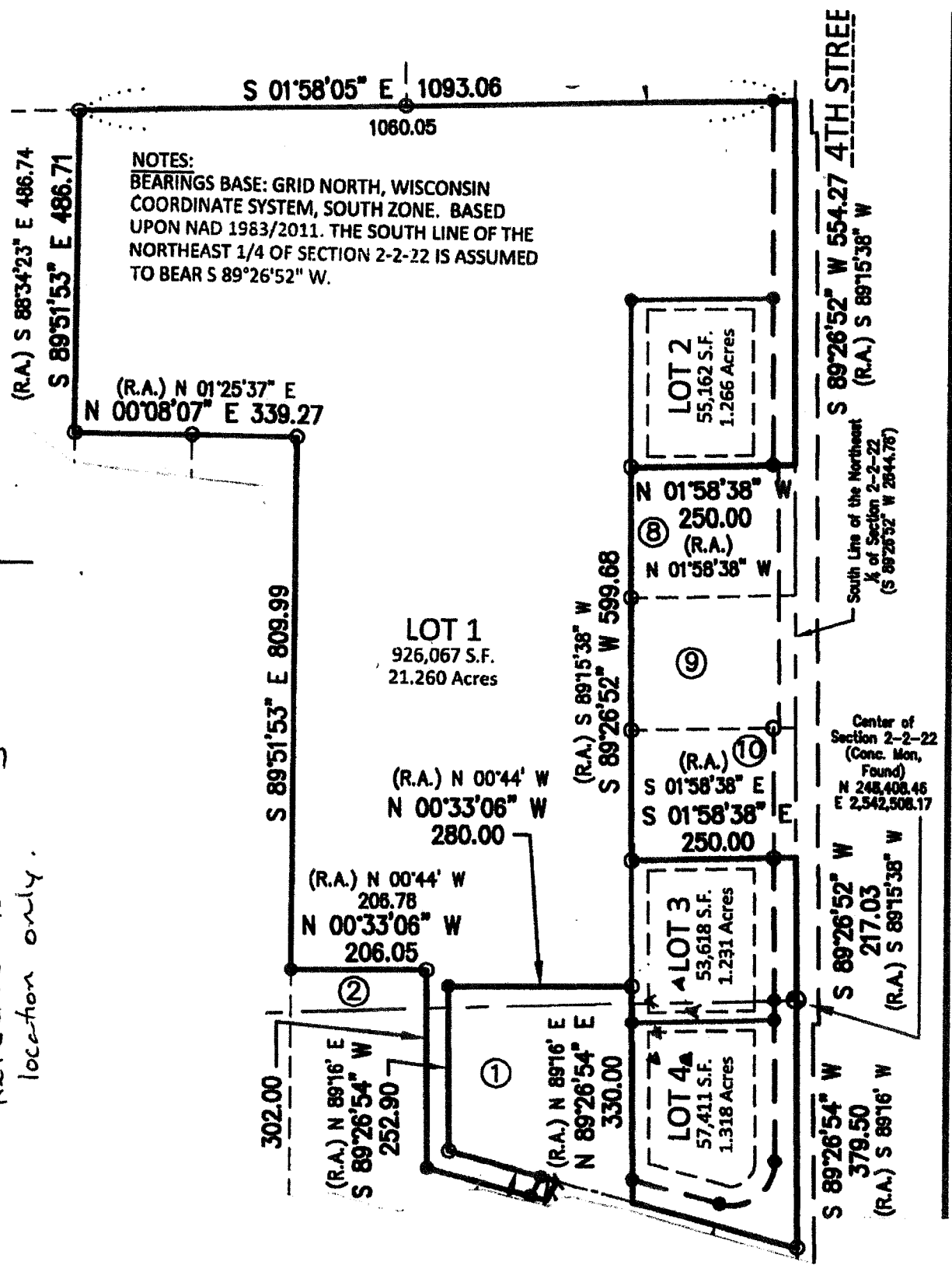
Remarks:

*Eff#1 = BOD > 30 ≤ 220 mg/L and TSS > 30 ≤ 150 mg/L

*Eff#2 = BOD ≤ 30 mg/L and TSS ≤ 30 mg/L



Not to Scale.
Reference for boring
location only.

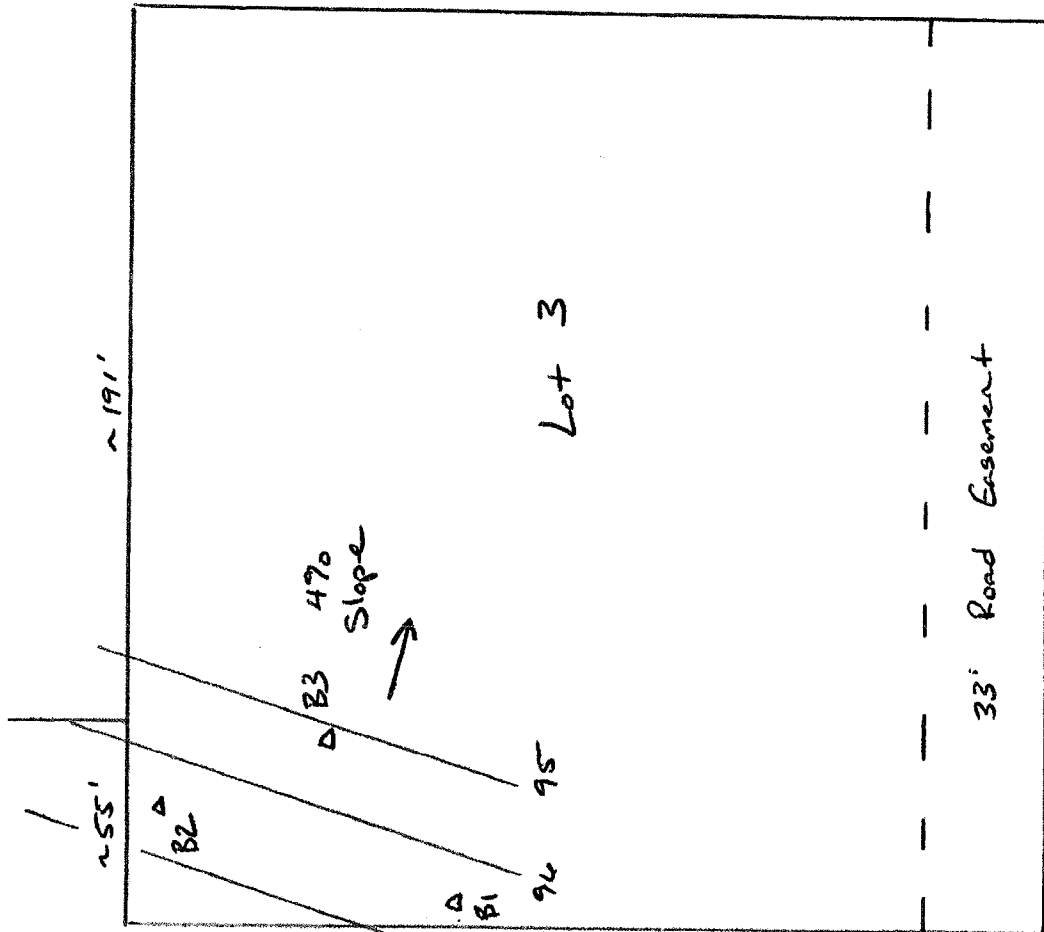




Scale 1"=50'

Maurer
SW 1/4 NE 1/4 S2 T2 NR22E
Village of Somers
Division of
82-4-222-021-0231

Billingsley Engs.
Eric Billingsley
CST # 682918
12-28-22



BM-100
Nail in South
side of
evergreen
tree

SOIL AND SITE EVALUATION
in accordance with SPS 383, Wis. Adm. Code



Billingsley Engineering LLC.
www.billingsleyeng.com

County KENOSHA
Parcel I.D. # DIVISION OF 82-4-222-021-0231
Reviewed by: _____ Date _____

APPLICANT INFORMATION - Please print

Personal information you provide may be used for secondary purposes (Privacy Law, s. 15.04 (1) (m)).

Property Owner STEVE & AMY MAURER				Property location Govt. Lot SE 1/4 NW 1/4 S 2 T 2 N,R 22 E			
Property Owner's Mailing Address 257 OLD GREEN BAY ROAD				Lot # 4	Block #	Subd. Name or CSM #	
City KENOSHA	State WI	Zip Code 53144	Phone Number 262-496-8421	<input type="checkbox"/> City	<input checked="" type="checkbox"/> Village	<input type="checkbox"/> Town	Nearest Road SOMERS 4TH ST

New Construction Use: Residential / Number of bedrooms 4 Addition to existing building _____
 Replacement Public or commercial - Describe _____

Code derived daily flow 600 gpd

Additional design/site considerations suitable for a mound system

Parent material Glacial Till Flood plain elevation, if applicable N/A ft

SOIL DESCRIPTION REPORT

Boring #	Horizon	Depth in.	Dominant Color Munsell	Redox Description Qu. Sz. Cont. Color	Texture	Structure Gr. Sz. Sh.	Consistence	Boundary	Roots	GPD/ft'	
										*Eff#1	*Eff#2
1 Ground elev. 98.10 ft. Depth to limiting factor 19 in.	1	0-6	10 YR 3/2	NONE	SI L	2 F SBK	MFR	AS	3 VF	0.6	0.8
	2	6-19	10 YR 4/3	NONE	CL	2 F ABK	MFI	CS	1 VF	0.4	0.6
	3	19-28	10 YR 4/4	C 2 D 10 YR 6/8	SI CL	1 F ABK	MFI	~	~	0.2	0.3
	4										
	5										
	6										
	7										

Remarks: _____

Boring #	Horizon	Depth in.	Dominant Color Munsell	Redox Description Qu. Sz. Cont. Color	Texture	Structure Gr. Sz. Sh.	Consistence	Boundary	Roots	GPD/ft'	
										*Eff#1	*Eff#2
2 Ground elev. 98.10 ft. Depth to limiting factor 19 in.	1	0-9	10 YR 3/2	NONE	SI L	2 F SBK	MFR	AS	3 VF	0.6	0.8
	2	9-19	10 YR 4/3	NONE	CL	2 F ABK	MFI	CS	1 VF	0.4	0.6
	3	19-26	10 YR 4/4	C 2 D 10 YR 6/8	SI CL	1 F ABK	MFI	~	~	0.2	0.3
	4										
	5										
	6										
	7										

Remarks: _____

*Eff#1 = BOD > 30 ≤ 220 mg/L and TSS > 30 ≤ 150 mg/L

*Eff#2 = BOD ≤ 30 mg/L and TSS ≤ 30 mg/L

CST Name (Please Print) Eric Billingsley	Signature 	Telephone No. (262) 914-3985
Address 4600 172nd Ave, Bristol, WI 53104	Date December 28, 2022	CST Number 682918

SOIL DESCRIPTION REPORT

Property Owner **STEVE & AMY MAURER**

Page 2 of 3

Parcel I.D. # **DIVISION OF 82-4-222-021-023**

Boring #

3

Ground elev.
97.80 ft.

Depth to limiting factor
18 in.

Horizon	Depth in.	Dominant Color Munsell	Redox Description Qu. Sz. Cont. Color	Texture	Structure Gr. Sz. Sh.	Consistency	Boundary	Roots	GPD/ft ²	
									*Eff#1	*Eff#2
1	0-12	10 YR 3/2	NONE	SI L	2 F SBK	MFR	AS	3 F	0.6	0.8
2	12-18	10 YR 4/3	NONE	CL	2 F ABK	MFI	CS	1 VF	0.4	0.6
3	18-27	10 YR 4/4	C 2 D 10 YR 6/8	SI CL	1 F ABK	MFI	~	~	0.2	0.3
4										
5										
6										
7										

Remarks:

Boring #

4

Ground elev.
ft.

Depth to limiting factor
in.

1										
2										
3										
4										
5										
6										
7										

Remarks:

Boring #

5

Ground elev.
ft.

Depth to limiting factor
in.

Horizon	Depth in.	Dominant Color Munsell	Mottles Qu. Sz. Cont. Color	Texture	Structure Gr. Sz. Sh.	Consistency	Boundary	Roots	GPD/ft ²	
									*Eff#1	*Eff#2
1										
2										
3										
4										
5										
6										
7										

Remarks:

Boring #

6

Ground elev.
ft.

Depth to limiting factor
in.

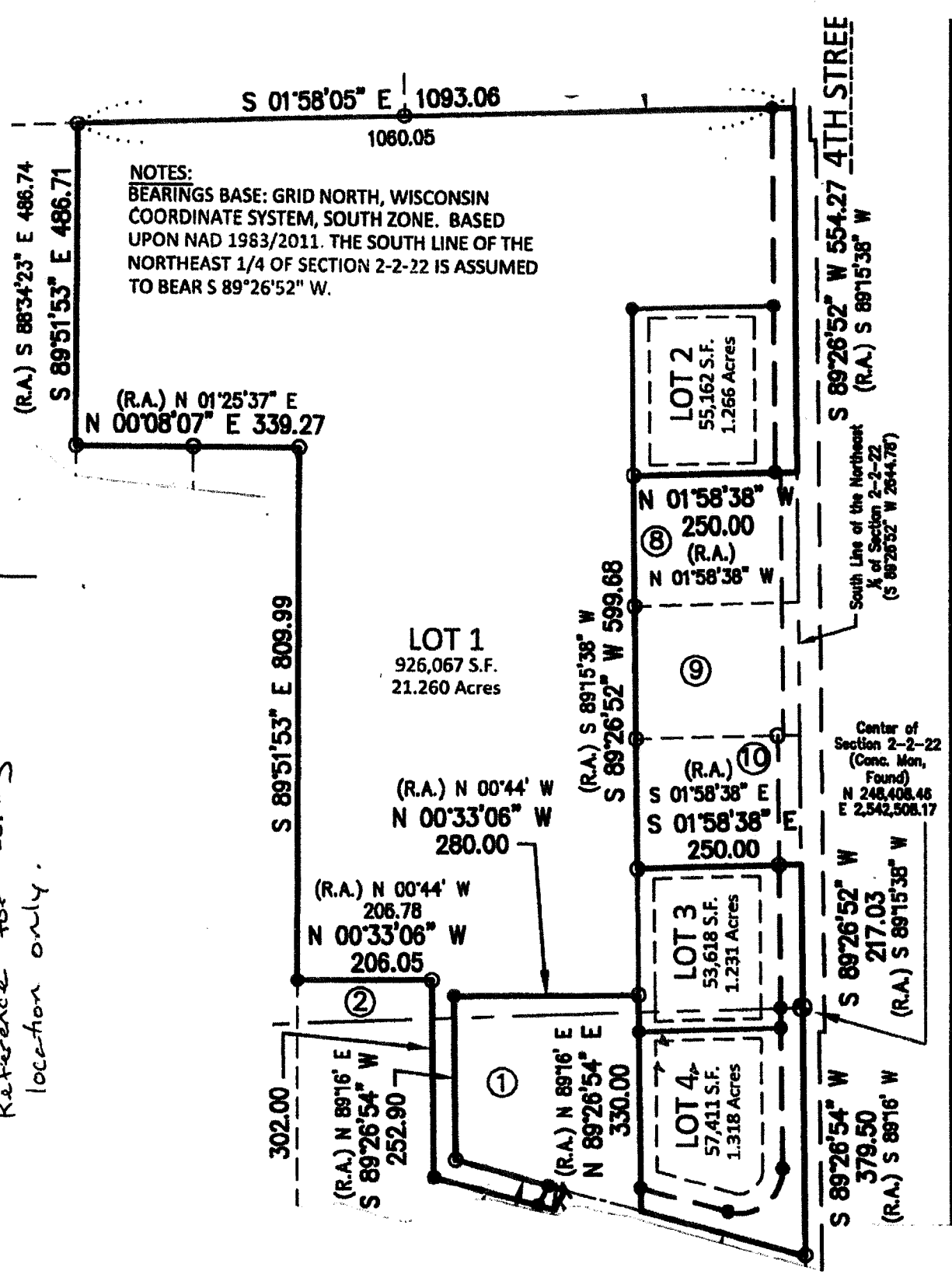
1										
2										
3										
4										
5										
6										
7										

Remarks:

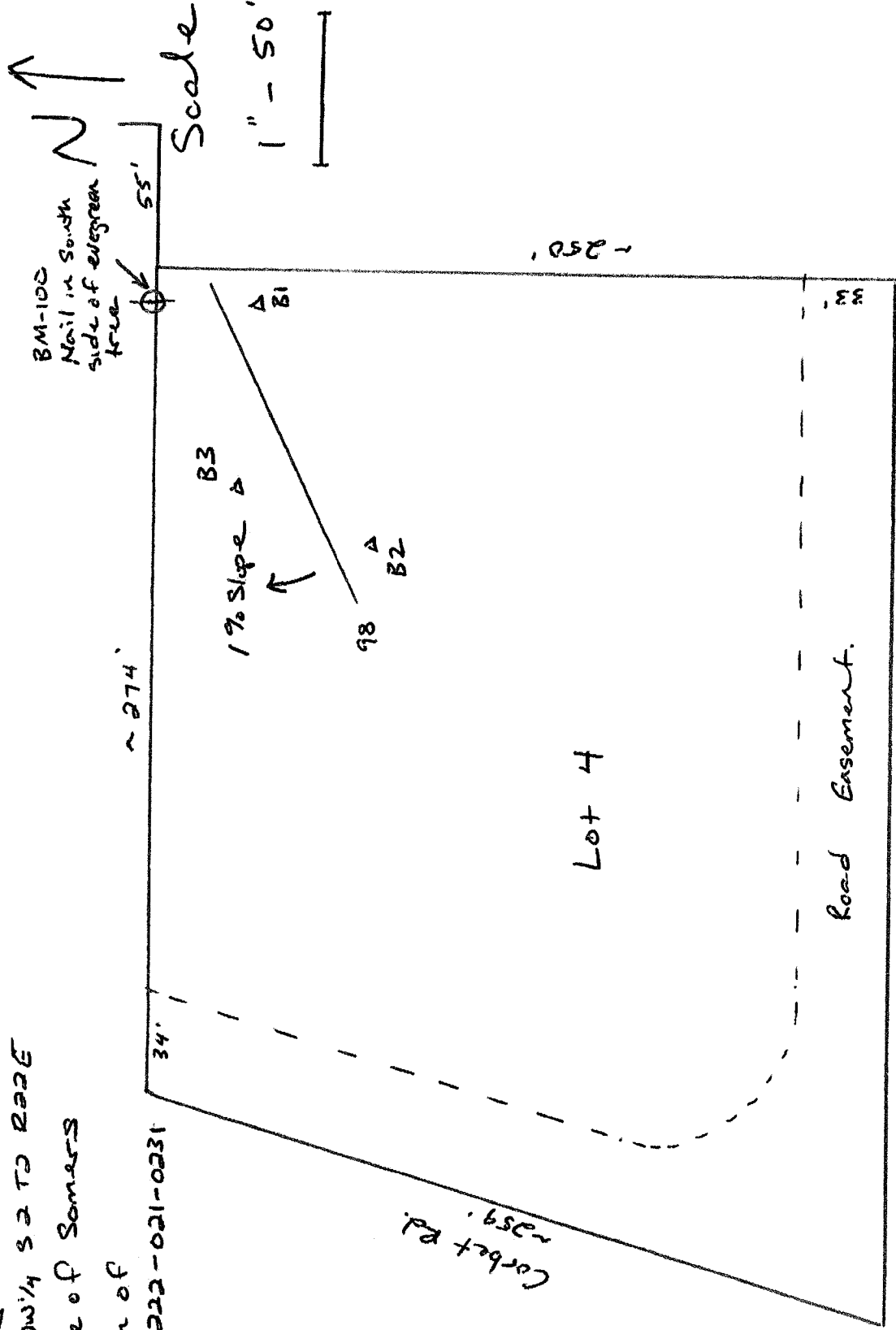
*Eff#1 = BOD > 30 ≤ 220 mg/L and TSS > 30 ≤ 150 mg/L

*Eff#2 = BOD ≤ 30 mg/L and TSS ≤ 30 mg/L

Not to Scale.
 Reference for boring
 location only.



Maurer
SE 1/4 NW 1/4 S2 T2 R22E
Village of Somers
Division of
82-4-222-021-0231



~349' 4TH ST.

Billingsley Eng.
Eric Billingsley
CST # 082918
12-28-23

**VILLAGE OF SOMERS
VILLAGE BOARD
MEETING ITEM MEMORANDUM**

MEETING DATE: August 27, 2024

TO: Village President Stoner and Village Trustees

PREPARED BY: Wendy Burnette, Clerk/Treasurer

AGENDA ITEM: #9 Discuss Operator's License for Linda Olson

BACKGROUND:

Linda Olson has applied for an operator's license for the Village of Somers. Linda Olson's background check results showed violations within the past 10 years.

PRIOR ACTION TAKEN:

The Board tabled Linda Olson's Operator's License request at their August 14th board meeting. It was brought back at the August 20th work session.

SUGGESTED ACTION/ACTION REQUESTED/COMMENTS:

In the event that the Village Board decides to approve: a suggested motion would be as follows:

"Motion to approve Operator License for Linda Olson"

In the event that the Village Board decides to deny: a suggested motion would be as follows:

"Motion to deny Operator License for Linda Olson"